

NOTICE!!

These documents have been scanned!

Do not place un-scanned documents beneath this notice!

Do not remove this notice from this file!

GPO Jacket No. 560-102
Print Order 61540
Rise Business Services, LLC
Job=AZ15 5/17/2019



Box Number= AZ15061



Claim Begin-End: AMC405106-AMC405128

1 Initial Receipt



AZ15061-11

AMC404917-AMC405341

United States Department of the Interior

Bureau of Land Management

LANDS/RECREATION & PLANNING

ONE N CENTRAL AVE

PHOENIX, AZ 85004 -2203

Phone:

Receipt

No:

2281203

Transaction #: 2353210		ENTERED INTO COMPUTER	MAR 11 2011
Date of Transaction: 01/24/2011			<i>cm</i>
CUSTOMER:			
ROBERT T ACKEN PO BOX 384 DRAGOON,AZ 85609-0384 US			

LINE #	QTY	DESCRIPTION	REMARKS	UNIT PRICE	TOTAL
1	23.00	LOCATABLE MINERALS / MINING CLAIMS-NEW,UNADJUD, ONE OR MORE AUTH NOS / NEW MINING CLAIM LOCATION FEE \$34 CASES: AMC405106/\$34.00, AMC405107/\$34.00, AMC405108/\$34.00, AMC405109/\$34.00, AMC405110/\$34.00, AMC405111/\$34.00, AMC405112/\$34.00, AMC405113/\$34.00, AMC405114/\$34.00, AMC405115/\$34.00, AMC405116/\$34.00, AMC405117/\$34.00, AMC405118/\$34.00, AMC405119/\$34.00, AMC405120/\$34.00, AMC405121/\$34.00, AMC405122/\$34.00, AMC405123/\$34.00, AMC405124/\$34.00, AMC405125/\$34.00, AMC405126/\$34.00, AMC405127/\$34.00, AMC405128/\$34.00		- n/a -	782.00
2	23.00	LOCATABLE MINERALS / MINING CLAIMS-NEW,UNADJUD, ONE OR MORE AUTH NOS / NEW MINING CLAIM MAINT FEE \$140 CASES: AMC405106/\$140.00, AMC405107/\$140.00, AMC405108/\$140.00, AMC405109/\$140.00, AMC405110/\$140.00, AMC405111/\$140.00, AMC405112/\$140.00, AMC405113/\$140.00, AMC405114/\$140.00, AMC405115/\$140.00, AMC405116/\$140.00, AMC405117/\$140.00, AMC405118/\$140.00, AMC405119/\$140.00, AMC405120/\$140.00, AMC405121/\$140.00, AMC405122/\$140.00, AMC405123/\$140.00, AMC405124/\$140.00, AMC405125/\$140.00, AMC405126/\$140.00, AMC405127/\$140.00, AMC405128/\$140.00		- n/a -	3220.00
3	23.00	LOCATABLE MINERALS / MINING CLAIMS-NEW,UNADJUD, ONE OR MORE AUTH NOS / NEW MINING CLAIM PROCESSING FEE \$15 CASES: AMC405106/\$15.00, AMC405107/\$15.00, AMC405108/\$15.00, AMC405109/\$15.00, AMC405110/\$15.00, AMC405111/\$15.00, AMC405112/\$15.00, AMC405113/\$15.00, AMC405114/\$15.00, AMC405115/\$15.00, AMC405116/\$15.00, AMC405117/\$15.00, AMC405118/\$15.00, AMC405119/\$15.00, AMC405120/\$15.00, AMC405121/\$15.00, AMC405122/\$15.00, AMC405123/\$15.00, AMC405124/\$15.00, AMC405125/\$15.00, AMC405126/\$15.00, AMC405127/\$15.00, AMC405128/\$15.00		- n/a -	345.00
TOTAL:					\$4,347.00

PAYMENT INFORMATION

NOTE: Items will appear on credit card statement as "Bureau of Land Mgmt CO".

1	AMOUNT:	4347.00	POSTMARKED:	N/A
	TYPE:	CREDIT CARD	RECEIVED:	01/24/2011
	NAME:	ACKEN, ROBERT T PO BOX 384 DRAGOON AZ 85609-0384 US		
	CARD NO:	XXXXXXXXXXXX5056	AUTH CODE:	05277C
	NAME ON CARD:	BERNARD SKAGGS		
	EXPIRES:	07/2012		
	SIGNATURE:			

REMARKS

This receipt was generated by the automated BLM Collections and Billing System and is a paper representation of a portion of the official electronic record contained therein.

3220
~~782~~
 4002.⁰⁰

P
 Recd \$345

NOTICE!!

These documents have been scanned!

Do not place un-scanned documents beneath this notice!

Do not remove this notice from this file!

GPO Jacket No. 560-102
Print Order 61540
Rise Business Services, LLC
Job=AZ15 5/17/2019



Box Number= AZ15061



Claim Begin-End: AMC405106-AMC405128

2 Correspondence



AZ15061-11

AMC404917-AMC405341



United States Department of the Interior



BUREAU OF LAND MANAGEMENT

Arizona State Office

One North Central Avenue, Suite 800

Phoenix, Arizona 85004-4427

www.blm.gov/az/

FEB 05 2016

In Reply Refer To:

3800 (9200) IR

AMC403667; AMC405106; AMC408180;

AMC408904; AMC416211

CERTIFIED MAIL – RETURN RECEIPT REQUESTED 7015 1660 0000 0432 7909

NOTICE

NORD RESOURCES CORP
PO BOX 384
DRAGOON, AZ 85609

:
:
:

This Decision Affects Those Claims
Shown in the Block Below.

SEE ATTACHMENT

Transfer(s) Not Processed

A conveyance document to transfer ownership of the mining claim(s) listed above was received by the Bureau of Land Management (BLM) Arizona State Office. The transfer(s) of ownership cannot be processed for the following reason(s):

The executed dates between the Claimant and the Notary Public on the Special Warranty Deed are different. Please correct the Special Warranty Deed by having the document acknowledged before a Notary Public on the same day.


If appropriate, please submit a corrected conveyance document, required documents, or additional fees, within 30 days of your receipt of this notice. If the required information is not received within the 30-day timeframe, no further action will be taken, and the BLM will retain the non-refundable processing fees submitted.

If additional information is required, please contact Iran Reyman at 602-417-9355. Please include your AMC serial number(s) on all correspondence.

Rebecca Heick
Deputy State Director
Lands, Minerals and Energy Division

UNITED STATES
 DEPARTMENT OF THE INTERIOR
 Bureau of Land Management
 Arizona State Office
 One North Central Avenue, Suite 800
 Phoenix, Arizona 85004-4427

OFFICIAL BUSINESS
 PENALTY FOR PRIVATE USE \$300



7015 1660 0000 0432 7909

neopost
 02/05/2016
 US POSTAGE



FIRST-CLASS MAIL

\$06.73⁵
 US OFFICIAL MAIL
 \$300 Penalty
 For Private Use
 ZIP 85004
 041L11101433

NORD RESOURCES CORP
 PO BOX 384
 DRAGON, AZ 85609

WRP 2/10
 Refused
 cap

PHOENIX, ARIZONA
 OFFICE
 FEB 2 2:57



85609038484
 8500404427

PLACE STICKER AT TOP OF ENVELOPE TO THE RIGHT OF THE RETURN ADDRESS. FOLD AT DOTTED LINE

SENDER: COMPLETE THIS SECTION	COMPLETE THIS SECTION ON DELIVERY																
<ul style="list-style-type: none"> Complete items 1, 2, and 3. Print your name and address on the reverse so that we can return the card to you. Attach this card to the back of the mailpiece, or on the front if space permits. 	<p>A. Signature <input type="checkbox"/> Agent <input checked="" type="checkbox"/> Addressee</p>																
<p>1. Article Addressed to:</p> <p>NORD RESOURCES CORP PO BOX 384 DRAGON, AZ 85609 920/IR/AMC403667/405106/408180 /408904/416211</p>	<p>B. Received by (Printed Name)</p> <p>C. Date of Delivery</p>																
<p>2. Article Number (Transfer from service label)</p> <p>7015 1660 0000 0432 7909</p>	<p>D. Is delivery address different from item 1? <input type="checkbox"/> Yes If YES, enter delivery address below: <input type="checkbox"/> No</p>																
<p>9590 9402 1200 5246 9661 13</p>	<p>3. Service Type</p> <table border="0"> <tr> <td><input type="checkbox"/> Adult Signature</td> <td><input type="checkbox"/> Priority Mail Express®</td> </tr> <tr> <td><input type="checkbox"/> Adult Signature Restricted Delivery</td> <td><input type="checkbox"/> Registered Mail™</td> </tr> <tr> <td><input checked="" type="checkbox"/> Certified Mail®</td> <td><input type="checkbox"/> Registered Mail Restricted Delivery</td> </tr> <tr> <td><input type="checkbox"/> Certified Mail Restricted Delivery</td> <td><input type="checkbox"/> Return Receipt for Merchandise</td> </tr> <tr> <td><input type="checkbox"/> Collect on Delivery</td> <td><input type="checkbox"/> Signature Confirmation™</td> </tr> <tr> <td><input type="checkbox"/> Collect on Delivery Restricted Delivery</td> <td><input type="checkbox"/> Signature Confirmation Restricted Delivery</td> </tr> <tr> <td><input type="checkbox"/> Insured Mail</td> <td></td> </tr> <tr> <td><input type="checkbox"/> Mail Restricted Delivery</td> <td></td> </tr> </table>	<input type="checkbox"/> Adult Signature	<input type="checkbox"/> Priority Mail Express®	<input type="checkbox"/> Adult Signature Restricted Delivery	<input type="checkbox"/> Registered Mail™	<input checked="" type="checkbox"/> Certified Mail®	<input type="checkbox"/> Registered Mail Restricted Delivery	<input type="checkbox"/> Certified Mail Restricted Delivery	<input type="checkbox"/> Return Receipt for Merchandise	<input type="checkbox"/> Collect on Delivery	<input type="checkbox"/> Signature Confirmation™	<input type="checkbox"/> Collect on Delivery Restricted Delivery	<input type="checkbox"/> Signature Confirmation Restricted Delivery	<input type="checkbox"/> Insured Mail		<input type="checkbox"/> Mail Restricted Delivery	
<input type="checkbox"/> Adult Signature	<input type="checkbox"/> Priority Mail Express®																
<input type="checkbox"/> Adult Signature Restricted Delivery	<input type="checkbox"/> Registered Mail™																
<input checked="" type="checkbox"/> Certified Mail®	<input type="checkbox"/> Registered Mail Restricted Delivery																
<input type="checkbox"/> Certified Mail Restricted Delivery	<input type="checkbox"/> Return Receipt for Merchandise																
<input type="checkbox"/> Collect on Delivery	<input type="checkbox"/> Signature Confirmation™																
<input type="checkbox"/> Collect on Delivery Restricted Delivery	<input type="checkbox"/> Signature Confirmation Restricted Delivery																
<input type="checkbox"/> Insured Mail																	
<input type="checkbox"/> Mail Restricted Delivery																	

PS Form 3811, July 2015 PSN 7530-02-000-9053

Domestic Return Receipt



USPS Tracking®



[Customer Service >](#)
Have questions? We're here to help.



[Get Easy Tracking Updates >](#)
Sign up for My USPS.

Tracking Number: 7015166000004327909

Updated Delivery Day: Monday, February 22, 2016

Product & Tracking Information

Postal Product:

Features:
Certified Mail™

DATE & TIME	STATUS OF ITEM	LOCATION
February 22, 2016 , 11:39 am	Delivered	PHOENIX, AZ 85004

Your item was delivered at 11:39 am on February 22, 2016 in PHOENIX, AZ 85004.

February 22, 2016 , 8:42 am	Arrived at Unit	PHOENIX, AZ 85034
February 22, 2016 , 12:19 am	Departed USPS Facility	PHOENIX, AZ 85026
February 20, 2016 , 9:02 am	Arrived at USPS Facility	PHOENIX, AZ 85026
February 19, 2016 , 9:35 am	Unclaimed/Max Hold Time Expired	DRAGOON, AZ 85609
February 19, 2016 , 9:28 am	Available for Pickup	DRAGOON, AZ 85609
February 19, 2016 , 8:39 am	Arrived at Unit	DRAGOON, AZ 85609
February 18, 2016 , 8:01 am	Arrived at USPS Facility	TUCSON, AZ 85726
February 17, 2016 , 10:08 pm	Arrived at USPS Facility	PHOENIX, AZ 85026
February 17, 2016 , 8:57 am	Return to Sender	DRAGOON, AZ 85609
February 10, 2016 , 8:59 am	Available for Pickup	DRAGOON, AZ 85609
February 10, 2016 , 8:14 am	Arrived at Unit	DRAGOON, AZ 85609
February 9, 2016 , 9:58 pm	Departed USPS Facility	TUCSON, AZ 85726
February 9, 2016 , 8:46 am	Arrived at USPS Facility	TUCSON, AZ 85726
February 8, 2016 , 9:11 pm	Arrived at USPS Facility	PHOENIX, AZ 85026

Available Actions

[Text Updates](#)

[Email Updates](#)

Track Another Package

Tracking (or receipt) number

7015166000004327909

[Track It](#)

Manage Incoming Packages

Track all your packages from a dashboard.
No tracking numbers necessary.

403667
405106
408180
408904
416211

After recording, please return to:
NORD Resources Corporation
c/o 33 N. Stone Av., Suite 1100
Tucson, AZ 85701

STATE OF ARIZONA)
) ss:
County of Pima)

CERTIFICATION OF PAYMENT OF MAINTENANCE FEE
IN LIEU OF AFFIDAVIT OF ANNUAL ASSESSMENT WORK

Wayne Morrison, being first duly sworn, deposes and says that:

1. Wayne Morrison is an agent for the NORD Resources Corporation, an Arizona corporation, the owner of the following described unpatented lode mining claims situated in Cochise County, Arizona (the "Claims"), the location notices of which are of record in said county, and in the records of the Arizona State Office of the Bureau of Land Management under the file numbers indicated in the attached Exhibit A.

2. Pursuant to the 30 U.S.C. § 28f(a), as adjusted by 30 U.S.C. § 28j(c) and implemented by notice in 74 *Federal Register* 30959-62 (June 29, 2009) and as amended by the Consolidated Appropriations Act 2012, Pub. L. No. 112-74, 125 Stat. 786 (2011), and a notice in 79 *Federal Register* 36662-65 (June 30, 2014), the owner has paid a maintenance fee of \$155.00 per claim for the assessment year beginning September 1, 2015. This Certificate is in lieu of an affidavit of performance of annual assessment work or notice of intent to hold.


3. The name and address of the owner of Claims for which this Certificate is prepared are NORD Resources Corporation, c/o 33 N. Stone Avenue, Suite 1100, Tucson, AZ 85701. **THIS IS A CHANGE OF ADDRESS**

4. The Claims are held and claimed by the owner for the valuable mineral contained therein.

DATED this 14 day of August, 2015.

By: Wayne Morrison
CEO/CFO

Sworn and subscribed before me this 14th day of August, 2015, by Wayne Morrison



Marie L. Roth
Notary Public

RECEIVED
BLM AZ STATE OFFICE
2015 AUG 17 A 9:58
PHOENIX, ARIZONA

ENTERED RECEIPT # 3370220
AUG 21 2015

EXHIBIT A

Unpatented Mining Claims

Unpatented lode mining claims situated in the Cochise (Johnson) Mining District in Sections 13, 14, 22, 23, 24, 25, 26, 27, 34, 35 and 36, Township 15 South, Range 22 East; and Section 31, Township 15 South, Range 23 East; G&SRB&M; Cochise County, Arizona, the names of which, the place of record of the location notices thereof in the records of the Cochise County Recorder, and the serial number assigned by the Arizona State Office of the Bureau of Land Management, are as follows:

No.	Name of Claim	Reception No.	BLM Serial No.
1	ADDIE R	2010-28048	AMC403667
2	ALAMOSA	2010-27996	AMC403668
3	BEE R2	2010-27974	AMC403669
4	BEE R1	2010-27975	AMC403670
5	BEE R3	2010-27978	AMC403671
6	BEE R4	2010-27979	AMC403672
7	BEE R5	2010-27980	AMC403673
8	BEE R11	2010-27976	AMC403674
9	BEE R12	2010-27977	AMC403675
10	BONANZA	2010-27981	AMC403676
11	BUMBLE BEE	2010-27982	AMC403677
12	BURRO L	2010-27990	AMC403678
13	BURRO 4	2010-27984	AMC403679
14	BURRO 5	2010-27985	AMC403680
15	BURRO 6	2010-27986	AMC403681
16	BURRO 7	2010-27987	AMC403682
17	BURRO 8	2010-27988	AMC403683
18	BURRO NO 9	2010-27989	AMC403684
19	BURRO 19	2010-27983	AMC403685
20	CALUMET	2010-27991	AMC403686
21	CHARLES	2010-27992	AMC403687
22	CHELSIE FRACTION	2010-28113	AMC403688
23	COLORADO	2010-27993	AMC403689
24	DEFENDER	2010-27994	AMC403690
25	DORA	2010-27995	AMC403691
26	E-5 FRACTION	2010-28114	AMC403692
27	ECHO NO 1	2010-27997	AMC403693
28	ECHO R2	2010-27999	AMC403694
29	ECHO R3	2010-28000	AMC403695

RECEIVED
BLM AZ STATE OFFICE

30	ELEPHANT	2010-27998	AMC403696
31	ELLA	2010-28001	AMC403697
32	ELLENOR	2010-28002	AMC403698
33	ERICKA	2010-28003	AMC403699
34	ERNEST	2010-28004	AMC403700
35	EULA BELLE	2010-28005	AMC403701
36	GLADYS R	2010-28006	AMC403702
37	GUSTAVE	2010-28007	AMC403703
38	HAGERMAN	2010-28008	AMC403704
39	IMOGENE	2010-28009	AMC403705
40	INA	2010-28010	AMC403706
41	INDICATOR	2010-28011	AMC403707
42	KATIE	2010-28012	AMC403708
43	KENTUCKY	2010-28013	AMC403709
44	LAST CHANCE	2010-28014	AMC403710
45	LAURA J	2010-28015	AMC403711
46	LIME NO 1	2010-28016	AMC403712
47	LIME NO 2	2010-28017	AMC403713
48	LIME NO 3	2010-28018	AMC403714
49	LIME NO 4	2010-28019	AMC403715
50	LINDA SUE	2010-28020	AMC403716
51	LOUIE	2010-28021	AMC403717
52	MARY	2010-28022	AMC403718
53	MARY EILENE	2010-28023	AMC403719
54	MASON	2010-28112	AMC403720
55	MESCAL NO 5	2010-28024	AMC403721
56	MILLINGTON	2010-28025	AMC403722
57	MIRIAM	2010-28115	AMC403723
58	MOORE #1	2010-28026	AMC403724
59	MOORE #2	2010-28027	AMC403725
60	MOORE #3	2010-28028	AMC403726
61	NELDA LANE	2010-28029	AMC403727
62	PORTLAND	2010-28030	AMC403728
63	PRIMROSE	2010-28031	AMC403729
64	PRIMROSE BEE	2010-28032	AMC403730
65	PUZZLE NO 2	2010-28033	AMC403731
66	S-10	2010-28035	AMC403732
67	S-12	2010-28034	AMC403733
68	S-14	2010-28036	AMC403734
69	S-16	2010-28037	AMC403735
70	S-18	2010-28038	AMC403736

RECEIVED
OFFICE

71	S-26	2010-28039	AMC403737
72	S-28	2010-28040	AMC403738
73	S-30	2010-28041	AMC403739
74	S-32	2010-28042	AMC403740
75	S-34	2010-28043	AMC403741
76	SHARIE LYNN	2010-28044	AMC403742
77	SHIRLEY LOUISE	2010-28046	AMC403743
78	ULTIMO	2010-28045	AMC403744
79	WOLFRIME	2010-28047	AMC403745
80	BRENDA KAYE	2011-01437	AMC405106
81	BURRO A	2011-01447	AMC405107
82	BURRO B	2011-01448	AMC405108
83	BURRO 17	2011-01444	AMC405121
84	BURRO 18	2011-01445	AMC405122
85	BURRO 20	2011-01446	AMC405123
86	CHARLENE	2011-01455	AMC405124
87	FRANCINE	2011-01457	AMC405126
88	JANE RAE	2011-01458	AMC405127
89	BURRO C	2011-01449	AMC408182
90	BURRO D	2011-01450	AMC408183
91	BURRO E	2011-01451	AMC408184
92	BURRO G	2011-01452	AMC408185
93	BURRO H	2011-01453	AMC408186
94	BURRO I	2011-01454	AMC408187
95	BURRO 11	2011-01438	AMC408188
96	BURRO 12	2011-01439	AMC408189
97	BURRO 13	2011-01440	AMC408190
98	BURRO 14	2011-01441	AMC408191
99	BURRO 15	2011-01442	AMC408192
100	BURRO 16	2011-01443	AMC408193
101	CORNADO NO 1	2011-01456	AMC408194
102	ROSIE R	2011-01459	AMC408195
103	J SULLY #6	2011-13680	AMC408909
104	J SULLY #8	2011-13682	AMC408911
105	J SULLY #11	2011-13685	AMC408914
106	J SULLY #12	2011-13686	AMC408915
107	J SULLY #13	2011-13687	AMC408916
108	J SULLY #14	2011-13688	AMC408917
109	J SULLY #15	2011-13689	AMC408918
110	SULLY #16	2011-13690	AMC408919
111	ASHLEY	2012-12428	AMC416211

RECEIVED

112	J-TRAVASSOS	2012-12425	AMC416212
113	N-TRAVASSOS	2012-12426	AMC416213
114	SUMMERTIME	2012-12422	AMC416214
115	SUNSET	2012-12424	AMC416215
116	T-ACKEN	2012-12427	AMC416216
117	WILDFIRE	2012-12423	AMC416217

I:\FILES\DOCS\NORD03\251140\AFFADA\VIQK8906.DOC

RECEIVED
BLM AZ STATE OFFICE
2015 AUG 17 A 9:59
PHOENIX, ARIZONA

United States Department of the Interior
Bureau of Land Management
LANDS/RECREATION & PLANNING
ONE N CENTRAL AVE
PHOENIX, AZ 85004 -2203
Phone: 602-417-9200

Receipt

No: 3370220

Transaction #: 3468374	
Date of Transaction: 08/18/2015	
CUSTOMER:	
NORD RESOURCES CORP 1 W WETMORE RD STE 203 TUCSON, AZ 85705-0603 US	

LINE #	QTY	DESCRIPTION	REMARKS	UNIT PRICE	TOTAL
1	1.00	LOCATABLE MINERALS / MINING CLAIMS-NOT NEW-UNADJUD, ONE AUTH NO. ONLY / MINING CLAIM MONEY RECEIVED CASES: AMC403667/\$18135.00	MAINT FEE PYMNT (117) 2016	- n/a -	18135.00
TOTAL:					\$18,135.00

PAYMENT INFORMATION			
1	AMOUNT:	18135.00	POSTMARKED: 08/17/2015
	TYPE:	CHECK	RECEIVED: 08/17/2015
	CHECK NO:	14974	
	NAME:	NORD RESOURCES CORPORATION 1 W WETMORE RD STE 203 TUCSON AZ 85705-0603 US	

REMARKS

This receipt was generated by the automated BLM Collections and Billing System and is a paper representation of a portion of the official electronic record contained therein.

Insert shipping document here.

Only in the our able the additions press tract

ORIGIN ID:TUSA (520) 292-0266
MARIE ROTH
NORD RESOURCES CORP.
1 W. WETMORE RD. #203
TUCSON, AZ 85705
UNITED STATES US

SHIP DATE: 14AUG15
ACTWGT: 9.10 LB
CAD: 1011557800/NET3670
BILL SENDER

TO BUREAU OF LAND MANAGEMENT

1 N CENTRAL AVE

PHOENIX AZ 85004

(602) 417-9200
INV:
PC:

REF:

DEPT:

6381/FECAG100




TRK# 7742 8772 5608
0201

MON - 17 AUG AA
STANDARD OVERNIGHT

XH ZSYA

85004
AZ-US PHX



SS




RT 274
ST 9.2
4 15:00
D
5608
08.17

FedEx

Express

RECEIVED
BLMAZ STATE OFFICE
2015 AUG 17 A 9 58
PHOENIX, ARIZONA

Envelope

 earth smart
FedEx carbon-neutral
envelope shipping

Align top of FedEx Express® shipping label here.

December 7, 2011

In Reply Refer To:
3800 (9310) RE
AMC408180, AMC405106

CERTIFIED MAIL - RETURN RECEIPT REQUESTED No. 7011 1570 0002 0852 5448

DECISION

NORD RESOURCES CORP,
ACKEN ROBERT
PO BOX 384
DRAGOON, AZ 85609-0384

: This decision affects those claims shown
: in the block below:
:

AMC408180, 408181, 405111
BURRO A, BURRO B, BURRO E

MINING CLAIMS
DECLARED FORFEITED

The mining claims listed above have been declared forfeited for failure to file the required maintenance fee payment or small miner's maintenance fee waiver (waiver).

Claimants are required to pay an annual non-refundable maintenance fee of \$140, or submit a waiver, on or before September 1 of each year. These requirements were established by 30 (United States Code) 28-f-k, as amended, and 43 Code of Federal Regulations (CFR) 3834 and 3835.

Our records do not show receipt of a maintenance fee payment, or waiver received on or before September 1, 2011, for the 2012 assessment year, for the claims listed above. Therefore, the claims are forfeited.

This decision does not relieve you of the liability for reclamation of all areas disturbed by your activities on lands covered by the subject mining claim(s) and/or site(s). After you complete the reclamation, you must notify the authorized officer of the appropriate surface managing agency so that the authorized officer may conduct a final site inspection and determine whether you may be released from liability.

If you fail to reclaim the land to the satisfaction of the authorized officer, the surface management agency may cite you for noncompliance under its surface management regulations.

For land administered by the Bureau of Land Management (BLM), if you fail to reclaim the land to the satisfaction of the authorized officer as required in 43 CFR Subpart 3809, BLM will issue an order of noncompliance under 43 CFR 3809.601(a). If you fail to comply with the noncompliance order, BLM may take further action under 43 CFR 3809.604. Failure to conduct reclamation is a prohibited act that may subject you to criminal penalties. See 43 CFR 3809.605(h) and 43 CFR 3809.700.

This decision may be appealed to the Interior Board of Land Appeals, Office of the Secretary, in accordance with the regulations contained in 43 CFR, Part 4, and the enclosed Form 1842-1. If an appeal is taken, your notice of appeal must be filed in this office (at the above address) within 30 days from receipt of this decision. The appellant has the burden of showing that the decision appealed from is in error.

If you wish to file a petition pursuant to regulation 43 CFR 4.21 (58 FR 4939, January 19, 1993) for a stay of the effectiveness of this decision during the time that your appeal is being reviewed by the Board, the petition for a stay must accompany your notice of appeal. A petition for a stay is required to show sufficient justification based on the standards listed below. Copies of the notice of appeal and petition for a stay **must** also be submitted to each party named in this decision and to the Interior Board of Land Appeals and to the appropriate Office of the Solicitor (see 43 CFR 4.413) at the same time the original documents are filed with this office. If you request a stay, you have the burden of proof to demonstrate that a stay should be granted.

Standards for Obtaining a Stay

Except as otherwise provided by law or other pertinent regulation, a petition for a stay of a decision pending appeal shall show sufficient justification based on the following standards:

- (1) The relative harm to the parties if the stay is granted or denied,
- (2) The likelihood of the appellant's success on the merits,
- (3) The likelihood of immediate and irreparable harm if the stay is not granted, and
- (4) Whether the public interest favors granting the stay.

Please include your AMC serial number(s) on all correspondence. If additional information is required, please call Rod Ebert at 602-417-9397.

/s/ Rebecca Heick

Rebecca Heick
Group Administrator
Lands and Minerals

Enclosure
REbert:lm:120711

UNITED STATES POSTAL SERVICE

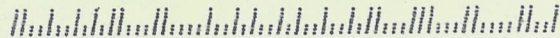


First-Class Mail
Postage & Fees Paid
USPS
Permit No. G-10

• Sender: Please print your name, address, and ZIP+4 in this box •

BUREAU OF LAND MANAGEMENT
ARIZONA STATE OFFICE
ONE NORTH CENTRAL AVENUE
SUITE 800
PHOENIX, AZ 85004-2203

1427



SENDER: COMPLETE THIS SECTION

Complete items 1, 2, and 3. Also complete item 4 if Restricted Delivery is desired. Print your name and address on the reverse so that we can return the card to you. Attach this card to the back of the mailpiece, or on the front if space permits.

Article Addressed to:

2011 DEC 22 PM 12:38

NORD RESOURCES CORP. ACKEN
ROBERT
PO BOX 384
DRAGON, AZ 85609-0384
9310 RE AMC408180, AMC405106

COMPLETE THIS SECTION ON DELIVERY

A. Signature Agent
 Addressee

B. Received by (Printed Name) C. Date of Delivery
Ashley Hill 12/21/11

D. Is delivery address different from Item 1? Yes
If YES, enter delivery address below: No

3. Service Type
 Certified Mail Express Mail
 Registered Return Receipt for Merchandise
 Insured Mail C.O.D.

4. Restricted Delivery? (Extra Fee) Yes

Article Number
(Transfer from service label)

7011 1570 0002 0852 5448

DECONCINI McDONALD YETWIN & LACY

A PROFESSIONAL CORPORATION
ATTORNEYS AT LAW

2525 EAST BROADWAY BOULEVARD • SUITE 200 • TUCSON, ARIZONA 85716-5300
(520) 322-5000 • (520) 322-5585 (Fax)

Ame 403667

Ame 405106

EVO DECONCINI (1901-1986)

DIANE M. BAINTON	MARIAN C. LALONDE
JOHN C. E. BARRETT	MARK D. LAMMERS
IFANNETTE BICKNER CROSS	LISA SCHRINER LEWIS
ALICE W. CALLISON	MATTHEW J. MANSFIELD
MICHAEL A. CORDIER	NANCY J. MARCH
BARRY M. COREY	JOHN R. McDONALD
DENNIS DECONCINI	JARED C. PARKER
ANDREW Y. ERWIN	ALYCE L. PENNINGTON
SHELTON L. FREEMAN	JOHN C. RICHARDSON
HEATHER K. GAINES	IRA M. SCHWARTZ
PETER B. GOLDMAN	LISA ANNE SMITH
NATHAN B. HANNAH	SPENCER A. SMITH
IVA S. HIRSCH	SESALY O. STAMPS
LAWRENCE D. HIRSCH	GARY F. Uрман
JAMES A. JUTRY	MICHAEL R. Uрман
KRISTEN B. KLOTZ	RICHARD M. YETWIN
JOHN C. LACY	

BARRON & POLK, P.L.L.C. - OF COUNSEL
JOHN H. BARRON, III
JAY M. POLK

BARRETT L. KIME - OF COUNSEL
SARA J. VANCE - OF COUNSEL

7310 N. 16TH STREET, SUITE 330
PHOENIX, ARIZONA 85020
(602) 282-0500
FAX: (602) 282-0520

19 WEST BIRCH AVENUE
FLAGSTAFF, ARIZONA 86001
(928) 214-0466
FAX: (928) 214-6212

6909 E. MAIN ST.
SCOTTSDALE, ARIZONA 85251
(480) 398-3100
FAX: (480) 398-3101

1680 DUKE STREET, THIRD FLOOR
ALEXANDRIA, VA 22314
(703) 838-6200
FAX: (202) 315-3600

www.deconcinimcdonald.com

PLEASE REPLY TO TUCSON
rbarnes@dmyl.com

September 9, 2011

Bureau of Land Management
Arizona State Office
Attn: Public Room
One North Central Ave., Ste. 800
Phoenix, AZ 85004-4427

RE: Notice of Transfer of Interest

Ladies and Gentlemen:

Enclosed for filing with your office is a Notice of Transfer of Interest for mining claims located in Cochise County, Arizona.

Thank you for your assistance and please feel free to contact me with any questions or concerns.

Sincerely,

Robin E. Barnes

Robin E. Barnes, CP
Certified Paralegal

reb

c. w/enc. Tanner Acken

I:\FILES\DOCS\NORD03\251140\LTR\LR5611.DOC

RECEIVED
BLM AZ STATE OFFICE
2011 SEP 13 A 7:50
PHOENIX, ARIZONA

ENTERED INTO COMPUTER

9/20/11 AT

When recorded, return to:
 John C. Lacy
 DeConcini McDonald Yetwin & Lacy, P.C.
 2525 E. Broadway Blvd., Suite 200
 Tucson, Arizona 85716

Exempt per A.R.S. § 11-1134.A.6

QUITCLAIM DEED

ROBERT T. ACKEN, an unmarried man, who address is P.O. Box 384, Dragoon, AZ 85609, the "Grantor," for and in consideration of Ten Dollars (\$10.00) and other valuable considerations, does hereby quitclaim to **NORD RESOURCES CORPORATION**, a Delaware corporation, whose address is P.O. Box 384, Dragoon, AZ 85609, the "Grantee," all of his right, title and interest in and to those certain unpatented mining claims situated in the Johnson (Cochise) Mining District, Cochise County, Arizona, the names of which and the place of record of the location notices thereof in the official records of said County and the Arizona State Office of the Bureau of Land Management are as set forth in Exhibit A attached hereto and incorporated herein by this reference.

DATED this 26th day of August, 2011.

Robert T. Acken

Robert T. Acken

RECEIVED
 BLM AZ STATE OFFICE
 2011 SEP 13 A 7:51
 PHOENIX, ARIZONA

State of Arizona)
) ss
 County of Pima)

The forgoing document was acknowledged before me, the undersigned notary public, this 26th day of August, 2011, by Robert T. Acken, an unmarried man.

Robin E. Barnes

Notary Public

My commission expires:

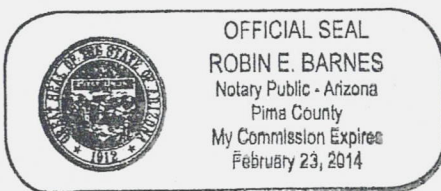


EXHIBIT A to Quitclaim Deed - Mining Claims

Claim Name	County Recording Info	Recording Date	BLM Serial Number
ADDIE R	2010-28048	12/13/2010	AMC403667
ALAMOSA	2010-27996	12/13/2010	AMC403668
BEE R2	2010-27974	12/13/2010	AMC403669
BEE R1	2010-27975	12/13/2010	AMC403670
BEE R3	2010-27978	12/13/2010	AMC403671
BEE R4	2010-27979	12/13/2010	AMC403672
BEE R5	2010-27980	12/13/2010	AMC403673
BEE R11	2010-27976	12/13/2010	AMC403674
BEE R12	2010-27977	12/13/2010	AMC403675
BONANZA	2010-27981	12/13/2010	AMC403676
BUMBLE BEE	2010-27982	12/13/2010	AMC403677
BURRO L	2010-27990	12/31/2010	AMC403678
BURRO 4	2010-27984	12/13/2010	AMC403679
BURRO 5	2010-27985	12/13/2010	AMC403680
BURRO 6	2010-27986	12/13/2010	AMC403681
BURRO 7	2010-27987	12/13/2010	AMC403682
BURRO 8	2010-27988	12/13/2010	AMC403683
BURRO NO 9	2010-27989	12/13/2010	AMC403684
BURRO 19	2010-27983	12/13/2010	AMC403685
CALUMET	2010-27991	12/13/2010	AMC403686
CHARLES	2010-27992	12/13/2010	AMC403687
CHELSIE FRACTION	2010-28113	12/14/2010	AMC403688
COLORADO	2010-27993	12/13/2010	AMC403689
DEFENDER	2010-27994	12/13/2010	AMC403690
DORA	2010-27995	12/13/2010	AMC403691
E-5 FRACTION	2010-28114	12/14/10	AMC403692
ECHO NO 1	2010-27997	12/13/2010	AMC403693
ECHO R2	2010-27999	12/13/2010	AMC403694
ECHO R3	2010-28000	12/13/2010	AMC403695
ELEPHANT	2010-27998	12/13/2010	AMC403696
ELLA	2010-28001	12/13/2010	AMC403697
ELLENOR	2010-28002	12/13/2010	AMC403698
ERIKA	2010-28003	12/13/2010	AMC403699
ERNEST	2010-28004	12/13/2010	AMC403700
EULA BELLE	2010-28005	12/13/2010	AMC403701
GLADYS R	2010-28006	12/13/2010	AMC403702
GUSTAVE	2010-28007	12/13/2010	AMC403703
HAGERMAN	2010-28008	12/13/2010	AMC403704
IMOGENE	2010-28009	12/13/2010	AMC403705
INA	2010-28010	12/13/2010	AMC403706
INDICATOR	2010-28011	12/13/2010	AMC403707
KATIE	2010-28012	12/13/2010	AMC403708
KENTUCKY	2010-28013	12/13/2010	AMC403709

PHOENIX, ARIZONA

2011 SEP 13 A 7:51

RECEIVED
BLM AZ STATE OFFICE

LAST CHANCE	2010-28014	12/13/2010	AMC403710
LAURA J	2010-28015	12/13/2010	AMC403711
LIME NO 1	2010-28016	12/13/2010	AMC403712
LIME NO 2	2010-28017	12/13/2010	AMC403713
LIME NO 3	2010-28018	12/13/2010	AMC403714
LIME NO 4	2010-28019	12/13/2010	AMC403715
LINDA SUE	2010-28020	12/13/2010	AMC403716
LOUIE	2010-28021	12/13/2010	AMC403717
MARY	2010-28022	12/13/2010	AMC403718
MARY EILENE	2010-28023	12/13/2010	AMC403719
MASON	2010-28112	12/14/2011	AMC403720
MESCAL NO 5	2010-28024	12/13/2010	AMC403721
MILLINGTON	2010-28025	12/13/2010	AMC403722
MIRIAM	2010-28115	12/14/2011	AMC403723
MOORE #1	2010-28026	12/13/2010	AMC403724
MOORE #2	2010-28027	12/13/2010	AMC403725
MOORE #3	2010-28028	12/13/2010	AMC403726
NELDA LANE	2010-28029	12/13/2010	AMC403727
PORTLAND	2010-28030	12/13/2010	AMC403728
PRIMROSE	2010-28031	12/13/2010	AMC403729
PRIMROSE BEE	2010-28032	12/13/2010	AMC403730
PUZZLE NO 2	2010-28033	12/13/2010	AMC403731
S-10	2010-28035	12/13/2010	AMC403732
S-12	2010-28034	12/13/2010	AMC403733
S-14	2010-28036	12/13/2010	AMC403734
S-16	2010-28037	12/13/2010	AMC403735
S-18	2010-28038	12/13/2010	AMC403736
S-26	2010-28039	12/13/2010	AMC403737
S-28	2010-28040	12/13/2010	AMC403738
S-30	2010-28041	12/13/2010	AMC403739
S-32	2010-28042	12/13/2010	AMC403740
S-34	2010-28043	12/13/2010	AMC403741
SHARIE LYNN	2010-28044	12/13/2010	AMC403742
SHIRLEY LOUISE	2010-28046	12/13/2010	AMC403743
ULTIMO	2010-28045	12/13/2010	AMC403744
WOLFRIME	2010-28047	12/13/2010	AMC403745
BRENDA KAYE	2011-01437	1/20/2011	AMC405106
BURRO 17	2011-01444	6/8/2011	AMC405121
BURRO 18	2011-01445	6/8/2011	AMC405122
BURRO 20	2011-01446	1/20/2011	AMC405123
CHARLENE	2011-01455	12/13/2010	AMC405124
FRANCINE	2011-01457	1/20/11	AMC405126
JANE RAE	2011-01458	1/20/2011	AMC405127

PHOENIX, ARIZONA

2011 SEP 13 A 7:51

RECEIVED
BLM AZ STATE OFFICE

Bureau of Land Management
Arizona State Office
Attn: Public Room
One North Central Ave., Ste. 800
Phoenix, AZ 85004-4427

RE: Notice of Transfer of Interest

Ladies and Gentlemen:

Notice is hereby given pursuant to 43 C.F.R. § 3833.32(b) that, by the enclosed Quitclaim Deed dated August 26, 2011, Robert T. Acken has transferred his interest in 86 unpatented lode mining claims (the "Claims") to NORD Resources Corporation, a Delaware corporation.

1. The Claims transferred are in Cochise County, Arizona, the names of which and the serial numbers assigned to each claim are set forth in Exhibit A attached hereto.
2. The name and mailing address of the entity to which the claims have been sold is NORD Resources Corporation, P.O. Box 384, Dragoon, AZ 85609.
3. A check in the amount of \$860.00 is enclosed to cover the fee for the transfer of 86 claims as indicated on the table at 43 C.F.R. § 3830.21.

Dated this 9th day of September, 2011.

By 

John C.E. Barrett, Agent

RECEIVED
BLM AZ STATE OFFICE
2011 SEP 13 A 7:50
PHOENIX, ARIZONA

EXHIBIT A to Quitclaim Deed - Mining Claims

Claim Name	County Recording Info	Recording Date	BLM Serial Number
ADDIE R	2010-28048	12/13/2010	AMC403667
ALAMOSA	2010-27996	12/13/2010	AMC403668
BEE R1	2010-27975	12/13/2010	AMC403670
BEE R11	2010-27976	12/13/2010	AMC403674
BEE R12	2010-27977	12/13/2010	AMC403675
BEE R2	2010-27974	12/13/2010	AMC403669
BEE R3	2010-27978	12/13/2010	AMC403671
BEE R4	2010-27979	12/13/2010	AMC403672
BEE R5	2010-27980	12/13/2010	AMC403673
BONANZA	2010-27981	12/13/2010	AMC403676
BRENDA KAYE	2011-01437	1/20/2011	AMC405106
BUMBLE BEE	2010-27982	12/13/2010	AMC403677
BURRO 17	2011-01444	6/8/2011	AMC405121
BURRO 18	2011-01445	6/8/2011	AMC405122
BURRO 19	2010-27983	12/13/2010	AMC403685
BURRO 20	2011-01446	1/20/2011	AMC405123
BURRO 4	2010-27984	12/13/2010	AMC403679
BURRO 5	2010-27985	12/13/2010	AMC403680
BURRO 6	2010-27986	12/13/2010	AMC403681
BURRO 7	2010-27987	12/13/2010	AMC403682
BURRO 8	2010-27988	12/13/2010	AMC403683
BURRO L	2010-27990	12/31/2010	AMC403678
BURRO NO 9	2010-27989	12/13/2010	AMC403684
CALUMET	2010-27991	12/13/2010	AMC403686
CHARLES	2010-27992	12/13/2010	AMC403687
CHARLENE	2011-01455	12/13/2010	AMC405124
CHELSIE FRACTION	2010-28113	12/14/2010	AMC403688
COLORADO	2010-27993	12/13/2010	AMC403689
DEFENDER	2010-27994	12/13/2010	AMC403690
DORA	2010-27995	12/13/2010	AMC403691
E-5 FRACTION	2010-28114	12/14/10	AMC403692
ECHO NO 1	2010-27997	12/13/2010	AMC403693
ECHO R2	2010-27999	12/13/2010	AMC403694
ECHO R3	2010-28000	12/13/2010	AMC403695
ELEPHANT	2010-27998	12/13/2010	AMC403696
ELLA	2010-28001	12/13/2010	AMC403697
ELLENOR	2010-28002	12/13/2010	AMC403698
ERIKA	2010-28003	12/13/2010	AMC403699
ERNEST	2010-28004	12/13/2010	AMC403700
EULA BELLE	2010-28005	12/13/2010	AMC403701
FRANCINE	2011-01457	1/20/11	AMC405126
GLADYS R	2010-28006	12/13/2010	AMC403702
GUSTAVE	2010-28007	12/13/2010	AMC403703

PHOENIX, ARIZONA

2011 SEP 13 A 7:51

RECEIVED
BLM AZ STATE OFFICE

HAGERMAN	2010-28008	12/13/2010	AMC403704
IMOGENE	2010-28009	12/13/2010	AMC403705
INA	2010-28010	12/13/2010	AMC403706
INDICATOR	2010-28011	12/13/2010	AMC403707
JANE RAE	2011-01458	1/20/2011	AMC405127
KATIE	2010-28012	12/13/2010	AMC403708
KENTUCKY	2010-28013	12/13/2010	AMC403709
LAST CHANCE	2010-28014	12/13/2010	AMC403710
LAURA J	2010-28015	12/13/2010	AMC403711
LIME NO 1	2010-28016	12/13/2010	AMC403712
LIME NO 2	2010-28017	12/13/2010	AMC403713
LIME NO 3	2010-28018	12/13/2010	AMC403714
LIME NO 4	2010-28019	12/13/2010	AMC403715
LINDA SUE	2010-28020	12/13/2010	AMC403716
LOUIE	2010-28021	12/13/2010	AMC403717
MARY	2010-28022	12/13/2010	AMC403718
MARY EILENE	2010-28023	12/13/2010	AMC403719
MASON	2010-28112	12/14/2011	AMC403720
MESCAL NO 5	2010-28024	12/13/2010	AMC403721
MILLINGTON	2010-28025	12/13/2010	AMC403722
MIRIAM	2010-28115	12/14/2011	AMC403723
MOORE #1	2010-28026	12/13/2010	AMC403724
MOORE #2	2010-28027	12/13/2010	AMC403725
MOORE #3	2010-28028	12/13/2010	AMC403726
NELDA LANE	2010-28029	12/13/2010	AMC403727
PORTLAND	2010-28030	12/13/2010	AMC403728
PRIMROSE	2010-28031	12/13/2010	AMC403729
PRIMROSE BEE	2010-28032	12/13/2010	AMC403730
PUZZLE NO 2	2010-28033	12/13/2010	AMC403731
S-10	2010-28035	12/13/2010	AMC403732
S-12	2010-28034	12/13/2010	AMC403733
S-14	2010-28036	12/13/2010	AMC403734
S-16	2010-28037	12/13/2010	AMC403735
S-18	2010-28038	12/13/2010	AMC403736
S-26	2010-28039	12/13/2010	AMC403737
S-28	2010-28040	12/13/2010	AMC403738
S-30	2010-28041	12/13/2010	AMC403739
S-32	2010-28042	12/13/2010	AMC403740
S-34	2010-28043	12/13/2010	AMC403741
SHARIE LYNN	2010-28044	12/13/2010	AMC403742
SHIRLEY LOUISE	2010-28046	12/13/2010	AMC403743
ULTIMO	2010-28045	12/13/2010	AMC403744
WOLFRIME	2010-28047	12/13/2010	AMC403745

PHOENIX, ARIZONA

2011 SEP 13 A 7:51

RECEIVED
BLM AZ STATE OFFICE

United States Department of the Interior
 Bureau of Land Management
 LANDS/RECREATION & PLANNING
 ONE N CENTRAL AVE
 PHOENIX, AZ 85004 -2203
 Phone: 602-417-9200

Receipt

No:

2430189

Transaction #: 2505746	
Date of Transaction: 09/13/2011	
CUSTOMER:	
NORD RESOURCES CORP 1 W WETMORE RD STE 203 TUCSON, AZ 85705-0603 US	

LINE #	QTY	DESCRIPTION	REMARKS	UNIT PRICE	TOTAL
1	1.00	LOCATABLE MINERALS / MINING CLAIMS-NOT NEW-UNADJUD, ONE AUTH NO. ONLY / MINING CLAIM MONEY RECEIVED CASES: AMC403667/\$860.00	TRF/86	- n/a -	860.00
TOTAL:					\$860.00

PAYMENT INFORMATION					
1	AMOUNT:	860.00	POSTMARKED:	09/09/2011	
	TYPE:	CHECK	RECEIVED:	09/13/2011	
	CHECK NO:	11768			
	NAME:	NORD RESOURCES CORPORATION 1 W WETMORE RD STE 203 TUCSON AZ 85705-0603 US			

REMARKS

This receipt was generated by the automated BLM Collections and Billing System and is a paper representation of a portion of the official electronic record contained therein.

SENDER: COMPLETE THIS SECTION

- Complete items 1, 2, and 3. Also complete item 4 if Restricted Delivery is desired.
- Print your name and address on the reverse so that we can return the card to you.
- Attach this card to the back of the mailpiece, or on the front if space permits.

1. Article Addressed to:

ROBERT ACKEN
 P.O. BOX 384
 DRAGOON, AZ 85609-0384
 AZ931 TS AMC405106

2. Article Number

(Transfer from service label)

7010 2780 0003 1128 6574

COMPLETE THIS SECTION ON DELIVERY

A. Signature

X *Williams* Agent Addressee

B. Received by (Printed Name)

ROBERT ACKEN

C. Date of Delivery

6/7/11

D. Is delivery address different from item 1? Yes

If YES, enter delivery address below:

 No

2011 JUN 8 P 2:50

PHOENIX, ARIZONA

3. Service Type

 Certified Mail Express Mail Registered Return Receipt for Merchandise Insured Mail C.O.D.

4. Restricted Delivery? (Extra Fee)

 Yes

UNITED STATES POSTAL SERVICE



First-Class Mail
Postage & Fees Paid
USPS
Permit No. G-10

• Sender: Please print your name, address, and ZIP+4 in this box •

BUREAU OF LAND MANAGEMENT
ARIZONA STATE OFFICE
ONE NORTH CENTRAL AVENUE
SUITE 800
PHOENIX, AZ 85004-2203



May 31, 2011

In Reply Refer To:
3800 (9310) TS
AMC405106

CERTIFIED MAIL - RETURN RECEIPT REQUESTED No. 7010 2780 0003 1128 6574

DECISION

ROBERT ACKEN	:	This Decision Affects Those Claims
P.O. BOX 384	:	Shown in the Block Below.
DRAGOON, AZ 85609-0384	:	

AMC405109,AMC405110,AMC405112 - AMC405120,AMC405125,AMC405128
 BURRO C,D,G-I,11-16,CORONADO R1, ROSIE R

Mining Claim(s) Declared Null and Void Ab Initio

Pursuant to Title 43 Code of Federal Regulations (CFR) 3832.1, this office received your notice(s) of location for recording mining claims. In accordance with 43 CFR 3833.91, the claim(s) listed above is/are hereby declared null and void ab initio for the reason indicated below. A copy of the Master Title Plat is enclosed for your convenience, if applicable.

The claims are located on land that was patented under the Stock Raising Homestead Act of December 29, 1916(43 U.S.C. 299). Prior to locating mining claims on these lands you must comply with Public Law 103-23; 107 Stat. 60, effective October 13, 1993, and the 43 CFR Part 3838. Also, portions of the claims are located on land and minerals not in federal ownership. In addition, Burro A, B, & E (AMC405107,AMC405108,AMC405111) located on SRHE, SRHE with a NOIT filed and private surface and minerals. They take no interest in the private minerals and the SRHE entry land. Burro 17 & 18 (AMC405121,AMC405122) are on SRHE with a NOITL and private surface and minerals. Again, they take no interest in the private minerals.

This decision does not relieve you of the liability for reclamation of all areas disturbed by your activities on land encompassed by your mining claim(s) and/or site(s). After you complete the reclamation, you must notify the authorized officer of the appropriate surface managing agency

ENTERED INTO COMPUTER
7/7/2011 JS

so that the authorized officer may conduct a final site inspection and determine whether you may be released from liability. If you fail to reclaim the land to the satisfaction of the authorized officer, the surface management agency may cite you for noncompliance under its surface management regulations.

For land administered by the BLM, if you fail to reclaim the land to the satisfaction of the authorized officer as required in 43 CFR Subpart 3809, the BLM will issue an order of noncompliance under 43 CFR 3809.601(a). If you fail to comply with the noncompliance order, the BLM may take further action under 43 CFR 3809.604. Failure to conduct reclamation is a prohibited act that may subject you to criminal penalties. See 43 CFR 3809.605(h) and 43 CFR 3809.700. If your occupancy has been terminated and you fail to remove structures, material, and equipment, and any personal property in accordance with the regulations in 43 CFR 3715.5-1, the BLM may dispose of the property. In accordance with 43 CFR 3715.5-2, you will remain liable for the costs the BLM incurs in removing and disposing of the property.

This decision may be appealed to the Interior Board of Land Appeals, Office of the Secretary, in accordance with the regulations contained in 43 CFR, Part 4 and the enclosed Form 1842-1. If an appeal is taken, your notice of appeal must be filed in this office (at the above address) within 30 days from receipt of this decision. The appellant has the burden of showing that the decision appealed from is in error.

If you wish to file a petition pursuant to regulation 43 CFR 4.21 (58 FR 4939, January 19, 1993), for a stay of the effectiveness of this decision during the time that your appeal is being reviewed by the Board, the petition for a stay must accompany your notice of appeal. A petition for a stay is required to show sufficient justification based on the standards listed below. Copies of the notice of appeal and petition for a stay must also be submitted to each party named in this decision and to the Interior Board of Land Appeals and to the appropriate Office of the Solicitor (see 43 CFR 4.413) at the same time the original documents are filed with this office. If you request a stay, you have the burden of proof to demonstrate that a stay should be granted.

Standards for Obtaining a Stay

Except as otherwise provided by law or other pertinent regulation, a petition for a stay of a decision pending appeal shall show sufficient justification based on the following standards:

- (1) The relative harm to the parties if the stay is granted or denied,
- (2) The likelihood of the appellant's success on the merits,
- (3) The likelihood of immediate and irreparable harm if the stay is not granted, and
- (4) Whether the public interest favors granting the stay.

If additional information is required, please contact TONY SMITH 602-417-9355. Please include your AMC serial number(s) on all correspondence.

REBECCA HEICK

Rebecca Heick
Group Administrator
Lands and Minerals

Enclosures

TSmith:lm:053111

SENDER: COMPLETE THIS SECTION

- Complete items 1, 2, and 3. Also complete item 4 if Restricted Delivery is desired.
- Print your name and address on the reverse so that we can return the card to you.
- Attach this card to the back of the mailpiece, or on the front if space permits.

1. Article Addressed to:

ROBERT T. ACKEN
 P.O. BOX 384
 DRAGOON, AZ 85609-0384
 AZ931 TS AMC AMC405106

2. Article Number

(Transfer from service label)

7010 2780 0003 1128 6284

COMPLETE THIS SECTION ON DELIVERY

A. Signature

X

William

 Agent Addressee

B. Received by (Printed Name)

Ashley Williams

C. Date of Delivery

5/17/11

D. Is delivery address different from item 1? YesIf YES, enter delivery address below: No

RECEIVED
 PHOENIX, ARIZONA
 MAY 18 P 3:10

3. Service Type

 Certified Mail Express Mail Registered Return Receipt for Merchandise Insured Mail C.O.D.

4. Restricted Delivery? (Extra Fee)

 Yes

DRAGOON, AZ 85609
 MAY 17 2011
 USPS

UNITED STATES POSTAL SERVICE

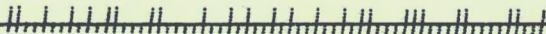
PHOENIX, AZ 85004



First-Class Mail
Postage & Fees Paid
USPS
Permit No. G-10

- Sender: Please print your name, address, and ZIP+4 in this box •

BUREAU OF LAND MANAGEMENT
ARIZONA STATE OFFICE
ONE NORTH CENTRAL AVENUE
SUITE 800
PHOENIX, AZ 85004-2203



5/6/2011
LS

ATTORNEY
5/9/11
R. Newk
5/9/11

MAY 09 2011

In Reply Refer To:
3800 (9310) TS
AMC405106

CERTIFIED MAIL - RETURN RECEIPT REQUESTED No. 7010 2780 0003 1128 6284

NOTICE

ROBERT T. ACKEN	:	AMC405106 - 405128
P.O. BOX 384	:	BRENDA KAY, BURRO A - E, G - I,
DRAGOON, ARIZONA 85609-0384	:	BURRO 11 - 18, 20, CHARLENE,
	:	CORNADO NO 1, FRANCINE,
	:	JANE RAE, & ROSIE R

Mining Claim Location Notices - Corrections Required

Pursuant to Title 43 Code of Federal Regulations (CFR) 3832.1, this office received your notice(s) of location for recordation of mining claims. In accordance with 43 CFR 3832.11 and 3832.12, the claim(s) listed above are not properly located. Because they are not properly located we cannot record them as filed. They must be corrected as noted below or they will be declared null and void ab initio.

Inadequate maps were provided - you must clearly show on a map or sketch the boundaries of the claims. The maps should clearly mark the boundaries of both the section and quarter section and should depict where within the quarter section the claim lies. The map should be accurate enough for Bureau of Land Management (BLM) to identify the mining claims or sites on the ground and to determine the land status. If possible identify where the claims lie in regard to the patent mining claims or private land.

You must provide the requested information for each claim listed above to correct the defects. Please do this by providing a copy of your maps with the appropriate corrections, and note at the top of the form that it is a "Corrected Copy of Location Map". There is no fee for filing a corrected map. If the information is not received within the 30-day timeframe, the mining claims will be declared null and void ab initio.

520-586-8672 Tonner Acken - Johnson Camp Mine

Please address your correspondence to the attention of Tony Smith. You may contact him at (602) 417-9355. Please include your AMC serial number(s) on all correspondence.

Rebecca Heick
Group Administrator
Lands and Minerals

Enclosure

TSmith:lm:050611

NOTICE!!

These documents have been scanned!

Do not place un-scanned documents beneath this notice!

Do not remove this notice from this file!

GPO Jacket No. 560-102
Print Order 61540
Rise Business Services, LLC
Job=AZ15 5/17/2019



Box Number= AZ15061



Claim Begin-End: AMC405106-AMC405128

3 Transfers



AZ15061-11

AMC404917-AMC405341

403667
405106
408180
408904
416211

When recorded, mail to:

Lewis D. Schorr
Lewis Roca Rothgerber LLP
One S. Church Ave., Ste. 700
Tucson, AZ 85701

BLM RECEIVED
OFFICE
2016 APR - 8 P 3: 19
PHOENIX, ARIZONA

SPECIAL WARRANTY DEED

For valuable consideration, receipt of which is hereby acknowledged, Christopher G. Linscott, as Court-Appointed Receiver for the assets of NORD RESOURCES CORPORATION, a Delaware corporation ("Grantor"), hereby conveys to EXCELSIOR MINING JCM, INC., an Arizona corporation ("Grantee"), whose address is 2999 North 44th Street, Suite 300, Phoenix, Arizona 85018, all Grantor's right, title and interest in and to the real property situated in Cochise County, Arizona, that is more particularly described on attached Exhibit "A," which is incorporated herein, together with all improvements thereon and all rights and privileges appurtenant thereto (hereinafter referred to as the "Property").

Subject only to those matters set forth on Exhibit "B," which is incorporated herein, Grantor warrants to Grantee the title to the Property as against all acts of Grantor and no other.


DATED as of this 5th day of April, 2016.

GRANTOR:

By: Christopher G. Linscott
Christopher G. Linscott, as Court-Appointed Receiver for the assets of NORD RESOURCES CORPORATION, a Delaware corporation

STATE OF ARIZONA)
) ss.
County of Pima)

The foregoing instrument was acknowledged before me this 5th day of April, 2016, by Christopher G. Linscott, as Court-Appointed Receiver for the assets of Nord Resources Corporation, a Delaware corporation, on behalf of said corporation.



Laura Carrera
Notary Public

EXHIBIT A

Legal Description of Property

Part I - Patented Mining Claims:

Parcel 1

Arizona, Blue Grass, Puzzle, Enough, and Carlton patented lode mining claims, Mineral Survey No. 4340, embracing a portion of Section 23, Township 15 South, Range 22 East, G&SRB&M, in the Cochise Mining District, Cochise County, Arizona, U.S. Patent No. 1143496, recorded in the records of Cochise County at Docket 100, Page 283,

EXCEPT all that portion of the ground within the boundaries of Ross, Dewey, and True Blue, Mineral Survey No. 1717, and North Star, Mineral Survey No. 3242; and further except all veins, lodes, and ledges, throughout their entire depth, the tops or apexes of which lie inside the said excluded ground,

containing 66.721 acres, more or less.

Parcel 2

Afterthought, Burro, Burro No. 3, Coronado, Coronado No. 2, and Mason No. 1 patented lode mining claims, Mineral Survey No. 4571, embracing portions of Sections 25, 26, and 35, Township 15 South, Range 22 East, G&SRB&M, in the Cochise Mining District, Cochise County, Arizona, U.S. Patent No. 02-63-0060, recorded in the records of Cochise County at Docket 315, Page 561,

EXCEPT all that portion of the ground within the boundaries of Republic, Mineral Survey No. 324; Golden Shield, Mineral Survey No. 325; Chicora, Mineral Survey No. 326; Southern, Mineral Survey No. 327; Mayflower, Mineral Survey No. 2764; Calumet, Mineral Survey No. 4197; Tenderfoot, Mineral Survey No. 4314; and Section 36, Township 15 South, Range 22 East; and further except all veins, lodes, and ledges, throughout their entire depth, the tops or apexes of which lie inside the said excluded ground,

containing 89.005 acres, more or less.

Parcel 3

St. George patented lode mining claim, Mineral Survey No. 1966, embracing a portion of Section 36, Township 15 South, Range 22 East, G&SRB&M, in the Cochise Mining District, Cochise County, Arizona, U.S. Patent No. 42949, recorded in the records of Cochise County at Book 20, Deeds of Mines, Page 312,

containing 17.732 acres, more or less.

Parcel 4

Mayflower (aka May Flower) patented lode mining claim, Mineral Survey No. 2764, embracing portions of Sections 25 and 26, Township 15 South, Range 22 East, G&SRB&M., in the Cochise Mining District, Cochise County, Arizona, U.S. Patent No: 298716, recorded in the records of Cochise County at Docket 12, Page 581,

containing 19.414 acres, more or less.

Parcel 5

Acorn, A-Number One, A-Number Two, Chicago, Cochise, Copper Thread, Johnson, Little Johnnie, Rough Rider, Tenderfoot, and United Fraction patented lode mining claims, Mineral Survey No. 4314, embracing portions of Sections 23, 25, and 26, Township 15 South, Range 22 East, G&SRB&M, in the Cochise Mining District, Cochise County, Arizona, U.S. Patent No. 1141449, recorded in the records of Cochise County at Docket 93, Page 620,

EXCEPT all that portion of the ground within the boundaries of Blue Lead Extension, Dwarf, Esmeralda, and Copper Chief, Mineral Survey No. 3242; Copper Bell, Mineral Survey 1717; Highland Mary, Mineral Survey No. 284; Copper King, Mineral Survey No. 285; Republic, Mineral Survey No. 324; Golden Shield, Mineral Survey No. 325; Mayflower, Mineral Survey No. 2764; Tycoon, Mineral Survey No. 329; and Gingham No. 3, unsurveyed; and further except all veins, lodes, and ledges, throughout their entire depth, the tops or apexes of which lie inside the said excluded ground,

FURTHER EXCEPT those portions of Cochise and United Fraction, containing 0.026 and 0.387 acres, more or less, respectively, being those portions lying in the Southeast Quarter of the Northwest Quarter (SE1/4NW1/4) and the Northeast Quarter of the Southwest Quarter (NE1/4SW1/4) of Section 25, Township 15 South, Range 22 East, G&SRB&M, conveyed by Special Warranty Deed dated January 26, 1987 from Cyprus Mines Corporation, Grantor, to David Rae, Grantee, recorded in the Cochise County records as document No. 870102364,

containing 106.572 acres, more or less.

Parcel 6

Blue Lead, North Star, Little Bush, Copper Chief, Southern Cross, Blue Lead Extension, Dwarf, and Esmeralda patented lode mining claims, Mineral Survey No. 3242, embracing portions of Sections 23 and 26, Township 15 South, Range 22 East, G&SRB&M, in the Cochise Mining District, Cochise County, Arizona, U.S. Patent No. 610053, recorded in the records of Cochise County at Book 29, Deeds of Mines, Page 92,

containing 92.563 acres, more or less.

Parcel 7

Anaconda, Last Chance, Delta, and Sara patented lode mining claims, Mineral Survey No. 1525, embracing portions of Sections 23 and 24, Township 15 South, Range 22 East,

RECORDED
APR - 8 P 3
COCHISE, ARIZONA

G&SRB&M, in the Cochise Mining District, Cochise County, Arizona, U.S. Patent No. 036147, recorded in the records of Cochise County at Book 15, Deeds of Mines, Page 236,

containing 54.14 acres, more or less.

Parcel 8

Southern patented lode mining claim, Lot 45, Mineral Survey No. 327, embracing portions of Sections 25, 26, and 36, Township 15 South, Range 22 East, G&SRB&M, in the Cochise Mining District, Cochise County, Arizona, U.S. Patent No. 9043 (or 9143), recorded in the records of Cochise County at Book 31, Deeds of Mines, Page 459,

containing 18.79 acres, more or less.

Parcel 9

Mi-an-te-no-mah patented lode mining claim, Lot 48, Mineral Survey No. 330, embracing a portion of Section 23, Township 15 South, Range 22 East, G&SRB&M, in the Cochise Mining District, Cochise County, Arizona, U.S. Patent No. 10723, recorded in the records of Cochise County at Book 31, Deeds of Mines, Page 455,

containing 19.28 acres, more or less.

Parcel 10

Peabody patented lode mining claim, Lot 39, Mineral Survey No. 286, embracing portions of Sections 23 and 24, Township 15 South, Range 22 East, G&SRB&M, in the Cochise Mining District, Cochise County, Arizona, U.S. Patent No. 6424, recorded in the records of Cochise County at Book 12, Deeds of Mines, Page 433,

containing 17.36 acres, more or less.

Parcel 11

Donna Anna patented lode mining claim, Lot 40, Mineral Survey No. 287, embracing a portion of Section 26, Township 15 South, Range 22 East, G&SRB&M, in the Cochise Mining District, Cochise County, Arizona, U.S. Patent No. 6423, recorded in the records of Cochise County. at Book 31, Deeds of Mines, Page 427,

containing 20.66 acres, more or less.

Parcel 12

Highland Mary patented lode mining claim, Lot 37, Mineral Survey No. 284, embracing portions of Sections 25 and 26, Township 15 South, Range 22 East, G&SRB&M, in the Cochise Mining District, Cochise County, Arizona, U.S. Patent No. 6474, recorded in the records of Cochise County at Book 31, Deeds of Mines, Page 431,

RECEIVED
APR - 8 P 3:11
COCHISE COUNTY, ARIZONA

EXCEPT all that portion of Highland Mary containing 0.064 acres, more or less, being that portion lying in the Southeast Quarter of the Northwest Quarter (SE1/4NW1/4) of Section 25, Township 15 South, Range 22 East, G&SRB&M, conveyed by Special Warranty Deed dated January 26, 1987 from Cyprus Mines Corporation, Grantor, to David A. Rae, Grantee, recorded in the Cochise County records as Document No. 870102364,

containing 20.596 acres, more or less.

Parcel 13

Copper King patented lode mining claim Lot 38, Mineral Survey No. 285, embracing a portion of Section 26, Township 15 South, Range 22 East, G&SRB&M, in the Cochise Mining District, Cochise County, Arizona, U.S. Patent No. 6475, recorded in the records of Cochise County at Book 31, Deeds of Mines, Page 435,

containing 20.11 acres, more or less.

Parcel 14

Golden Shield patented lode mining claim, Lot 43, Mineral Survey No. 325, embracing a portion of Section 26, Township 15 South, Range 22 East, G&SRB&M, in the Cochise Mining District, Cochise County, Arizona, U.S. Patent No. 8891, recorded in the records of Cochise County at Book 31, Deeds of Mines, Page 439,

containing 19.51 acres, more or less.

Parcel 15

Republic patented lode mining claim, Lot 42, Mineral Survey No. 324, embracing a portion of Section 26, Township 15 South, Range 22 East, G&SRB&M, in the Cochise Mining District, Cochise County, Arizona, U.S. Patent No. 9045, recorded in the records of Cochise County at Book 31, Deeds of Mines, Page 471,

containing 20.66 acres, more or less.

Parcel 16

Chicora patented lode mining claim, Lot 44, Mineral Survey No. 326 embracing a portion of Sections 25 and 26, Township 15 South, Range 22 East, G&SRB&M, in the Cochise Mining District Cochise County, Arizona, U.S. Patent No. 9044, recorded in the records of Cochise County at Book 31, Deeds of Mines, Page 443,

containing 15.60 acres, more or less.

Parcel 17

Tycoon patented lode mining claim, Lot 47, Mineral Survey No. 329, embracing portions of Sections 25 and 26, Township 15 South, Range 22 East, G&SRB&M, in the Cochise Mining

RECEIVED
APR - 8 P 3:40
DENIX, ANIZCHA

District, Cochise County, Arizona, U.S. Patent No. 8888, recorded in the records of Cochise County at Book 31, Deeds of Mines, Page 467,

containing 16.88 acres, more or less.

Parcel 18

Mammoth patented lode mining claim, Lot 49, Mineral Survey No. 331, embracing portions of Sections 23 and 26, Township 15 South, Range 22 East, G&SRB&M, in the Cochise Mining District, Cochise County, Arizona, U. S. Patent No. 8889, recorded in the records of Cochise County at Book 31, Deeds of Mines, Page 463,

containing 19.28 acres, more or less.

Parcel 19

Clondike, Blue Jacket, Keystone, Blue Bell, Copper Bell, Dewey, True Blue, and Ross patented lode mining claims, Mineral Survey No. 1717, embracing a portion of Section 23, Township 15 South, Range 22 East, G&SRB&M, in the Cochise Mining District, Cochise County, Arizona, U.S. Patent No. 42087, recorded in the records of Cochise County at Book 20, Deeds of Mines, Page 542,

containing 147.266 acres, more or less.

Parcel 20

Hillside, Pittsburg, and Teaser patented lode mining claims, Mineral Survey No. 3306, embracing a portion of Sections 23 and 24, Township 15 South, Range 22 East, G&SRB&M, in the Cochise Mining District, Cochise County, Arizona, U.S. Patent No. 648851, recorded in the records of Cochise County at Docket 634, Page 478,

EXCEPT all that portion of Hillside and Pittsburg containing 1.235 and 0.381 acres, more or less, respectively, being that portion lying in the South Half of the Southeast Quarter of the Northwest Quarter (SE1/4NW1/4) and the East Half of the Southwest Quarter (E1/2SW1/4) of Section 24, Township 15 South, Range 22 East, G&SRB&M, conveyed by Special Warranty Deed dated January 26, 1987 from Cyprus Mines Corporation, Grantor, to David A. Ræe, Grantee, recorded in the Cochise County records as Document No. 870102364,

containing 49.852 acres, more or less.

Parcel 21

San Jacinto patented lode mining claim, Lot 46, Mineral Survey No. 328, embracing a portion of Section 27, Township 15 South, Range 22 East, G&SRB&M, in the Cochise Mining District, Cochise County, Arizona, U.S. Patent No. 8890, recorded in the records of Cochise County at Book 31, Deeds of Mines, Page 475,

containing 19.15 acres, more or less.

RECEIVED
APR - 8 P 3:00
COCHISE COUNTY, ARIZONA

Part II - Fee Lands;

The following parcels of fee land are all situated in Township 15 South, Range 22 East, G&SRB&M, Cochise County, Arizona:

Parcel 1

Section 26: Lots 8, 9, 10, and 11

EXCEPT all coal and other minerals as reserved in the patent from the United States of America,

containing 139.00 acres, more or less.

Parcel 2

Section 26: Those portions of the King and Wolfrime Queen patented lode mining claims lying within the Southeast Quarter (SE1/4) as shown on Mineral Survey No. 1800, U.S. Patent No. 40087, recorded in the records of Cochise County at Book 26, Deeds of Mines, Page 251,

containing 1.00 acres, more or less.

Parcel 3

Section 24: Lot 16

Section 25: Lots 11, 13, 14, 16, 17, 18, 20, and 21

EXCEPT any portion of Section 25 lying in the Southeast Quarter of the Northwest Quarter and the Northeast Quarter of the Southwest Quarter of Section 25, Township 15 South, Range 22 East, G&SRB&M, conveyed by Special Warranty Deed dated January 26, 1987 from Cyprus Mines Corporation, Grantor, to David A. Rae, Grantee, recorded in the Cochise County records as Document No. 870102364.

EXCEPT a right-of-way for ditches and canals constructed by the authority of the United States as reserved in the patent from the United States of America.

containing 53.444 acres, more or less.

Parcel 4

Section 23: Lots 11, 12, 13, 15, and 16

Section 24: Lots 11, 12, and 13

RECORDED
2018 APR -8 PM 3:20
PHOENIX, ARIZONA

EXCEPT any portion lying within the South Half of the Southeast Quarter of the Northwest Quarter (S¹/₂SE¹/₄NW¹/₄) and the East Half of the Southwest Quarter (E¹/₂SW¹/₄) of Section 24, Township 15 South, Range 22 East, G&SRB&M conveyed by Special Warranty Deed dated January 26, 1987 from Cyprus Mines Corporation, Grantor, to David A. Rae, Grantee, recorded in the Cochise County records as Document No. 870102364.

Section 25: Lot 12

EXCEPT any portion lying within the Southeast Quarter of the Northwest Quarter (SE¹/₄NW¹/₄) and the Northeast Quarter of the Southwest Quarter (NE¹/₄SW¹/₄) of Section 25, Township 15 South, Range 22 East, G&SRB&M, conveyed by Special Warranty Deed dated January 26, 1987 from Cyprus Mines Corporation, Grantor, to David A. Rae, Grantee, recorded in the Cochise County records as Document No. 870102364.

Section 26: Lots 4, 14, 15, 16, 17, 18, and 19; Southwest Quarter of the Northwest Quarter (SW¹/₄NW¹/₄)

EXCEPT a right-of-way for ditches and canals constructed by the authority of the United States as reserved in the patent from the United States of America.

containing 307.47 acres, more or less.

Section 25: Lot 15 consisting of 37.53 acres, more or less; and

Lot 16 consisting of 38.26 acres, more or less; and

Lot 19 consisting of 40 acres, more or less, subject to ownership of those portions of unpatented claims Gladys R and Erika that lie North of the Southern boundary of Lot 19; and

Those portions of Lots 20 and 21 that lie East of the survey line dated April 23, 1989 completed by H.W. Smith, Registered Land Surveyor; and

Those portions of the Cochise Lode Claim and the United Fraction Lode Claim that lie East of the survey line dated April 23, 1989 completed by H.W. Smith, Registered Land Surveyor; and

That portion of the Highland Mary Lode Claim lying East of the survey line dated April 23, 1989 completed by H.W. Smith, Registered Land Surveyor.

All described lands, in sum, containing 116.267 acres, more or less.

PHOENIX, ARIZONA
2016 APR - 8 12 3: 20
CLERK OF SUPERIOR COURT

Part III - Unpatented Mining Claims:

The following unpatented lode mining claims situated in the Cochise (Johnson) Mining District in Sections 13, 14, 22, 23, 24, 25, 26, 27, 34, 35 and 36, Township 15 South, Range 22 East; and Section 31, Township 15 South, Range 23 East; G&SRB&M; Cochise County, Arizona, the names of which, and the serial number assigned by the Arizona State Office of the Bureau of Land Management, are as follows:

<u>Serial No.</u>	<u>Claim Name/Number</u>	<u>Lead Serial No.</u>	<u>Disposition</u>
AMC403667	ADDIE R	AMC403667	ACTIVE
AMC403668	ALAMOSA	AMC403667	ACTIVE
AMC403669	BEE R2	AMC403667	ACTIVE
AMC403670	BEE R1	AMC403667	ACTIVE
AMC403671	BEE R3	AMC403667	ACTIVE
AMC403672	BEE R4	AMC403667	ACTIVE
AMC403673	BEE R5	AMC403667	ACTIVE
AMC403674	BEE R11	AMC403667	ACTIVE
AMC403675	BEE R12	AMC403667	ACTIVE
AMC403676	BONANZA	AMC403667	ACTIVE
AMC403677	BUMBLE BEE	AMC403667	ACTIVE
AMC403678	BURRO L	AMC403667	ACTIVE
AMC403679	BURRO 4	AMC403667	ACTIVE
AMC403680	BURRO 5	AMC403667	ACTIVE
AMC403681	BURRO 6	AMC403667	ACTIVE
AMC403682	BURRO 7	AMC403667	ACTIVE
AMC403683	BURRO 8	AMC403667	ACTIVE
AMC403684	BURRO NO 9	AMC403667	ACTIVE
AMC403685	BURRO 19	AMC403667	ACTIVE
AMC403686	CALUMET	AMC403667	ACTIVE
AMC403687	CHARLES	AMC403667	ACTIVE
AMC403688	CHELSIE FRACTION	AMC403667	ACTIVE
AMC403689	COLORADO	AMC403667	ACTIVE
AMC403690	DEFENDER	AMC403667	ACTIVE
AMC403691	DORA	AMC403667	ACTIVE
AMC403692	E-5 FRACTION	AMC403667	ACTIVE
AMC403693	ECHO NO 1	AMC403667	ACTIVE
AMC403694	ECHO R2	AMC403667	ACTIVE
AMC403695	ECHO R3	AMC403667	ACTIVE
AMC403696	ELEPHANT	AMC403667	ACTIVE
AMC403697	ELLA	AMC403667	ACTIVE
AMC403698	ELLENOR	AMC403667	ACTIVE
AMC403699	ERICKA	AMC403667	ACTIVE
AMC403700	ERNEST	AMC403667	ACTIVE
AMC403701	EULA BELLE	AMC403667	ACTIVE
AMC403702	GLADYS R	AMC403667	ACTIVE
AMC403703	GUSTAVE	AMC403667	ACTIVE
AMC403704	HAGERMAN	AMC403667	ACTIVE

RECORDED
2016 APR -8 P 3:20
PHOENIX, ARIZONA
OFFICE

AMC403705	IMOGENE	AMC403667	ACTIVE
AMC403706	INA	AMC403667	ACTIVE
AMC403707	INDICATOR	AMC403667	ACTIVE
AMC403708	KATIE	AMC403667	ACTIVE
AMC403709	KENTUCKY	AMC403667	ACTIVE
AMC403710	LAST CHANCE	AMC403667	ACTIVE
AMC403711	LAURA J	AMC403667	ACTIVE
AMC403712	LIME NO 1	AMC403667	ACTIVE
AMC403713	LIME NO 2	AMC403667	ACTIVE
AMC403714	LIME NO 3	AMC403667	ACTIVE
AMC403715	LIME NO 4	AMC403667	ACTIVE
AMC403716	LINDA SUE	AMC403667	ACTIVE
AMC403717	LOUIE	AMC403667	ACTIVE
AMC403718	MARY	AMC403667	ACTIVE
AMC403719	MARY EILENE	AMC403667	ACTIVE
AMC403720	MASON	AMC403667	ACTIVE
AMC403721	MESCAL NO 5	AMC403667	ACTIVE
AMC403722	MILLINGTON	AMC403667	ACTIVE
AMC403723	MIRIAM	AMC403667	ACTIVE
AMC403724	MOORE #1	AMC403667	ACTIVE
AMC403725	MOORE #2	AMC403667	ACTIVE
AMC403726	MOORE #3	AMC403667	ACTIVE
AMC403727	NELDA LANE	AMC403667	ACTIVE
AMC403728	PORTLAND	AMC403667	ACTIVE
AMC403729	PRIMROSE	AMC403667	ACTIVE
AMC403730	PRIMROSE BEE	AMC403667	ACTIVE
AMC403731	PUZZLE NO 2	AMC403667	ACTIVE
AMC403732	S-10	AMC403667	ACTIVE
AMC403733	S-12	AMC403667	ACTIVE
AMC403734	S-14	AMC403667	ACTIVE
AMC403735	S-16	AMC403667	ACTIVE
AMC403736	S-18	AMC403667	ACTIVE
AMC403737	S-26	AMC403667	ACTIVE
AMC403738	S-28	AMC403667	ACTIVE
AMC403739	S-30	AMC403667	ACTIVE
AMC403740	S-32	AMC403667	ACTIVE
AMC403741	S-34	AMC403667	ACTIVE
AMC403742	SHARIE LYNN	AMC403667	ACTIVE
AMC403743	SHIRLEY LOUISE	AMC403667	ACTIVE
AMC403744	ULTIMO	AMC403667	ACTIVE
AMC403745	WOLFRIME	AMC403667	ACTIVE
AMC405106	BRENDA KAYE	AMC405106	ACTIVE
AMC405107	BURRO A	AMC405106	ACTIVE
AMC405108	BURRO B	AMC405106	ACTIVE
AMC405121	BURRO 17	AMC405106	ACTIVE
AMC405122	BURRO 18	AMC405106	ACTIVE

DLMA
 2016 APR -8 P 3:20
 PHOENIX, ARIZONA

AMC405123	BURRO 20	AMC405106	ACTIVE
AMC405124	CHARLENE	AMC405106	ACTIVE
AMC405126	FRANCINE	AMC405106	ACTIVE
AMC405127	JANE RAE	AMC405106	ACTIVE
AMC408182	BURRO C	AMC408180	ACTIVE
AMC408183	BURRO D	AMC408180	ACTIVE
AMC408184	BURRO E	AMC408180	ACTIVE
AMC408185	BURRO G	AMC408180	ACTIVE
AMC408186	BURRO H	AMC408180	ACTIVE
AMC408187	BURRO I	AMC408180	ACTIVE
AMC408188	BURRO 11	AMC408180	ACTIVE
AMC408189	BURRO 12	AMC408180	ACTIVE
AMC408190	BURRO 13	AMC408180	ACTIVE
AMC408191	BURRO 14	AMC408180	ACTIVE
AMC408192	BURRO 15	AMC408180	ACTIVE
AMC408193	BURRO 16	AMC408180	ACTIVE
AMC408194	CORNADO NO 1	AMC408180	ACTIVE
AMC408195	ROSIE R	AMC408180	ACTIVE
AMC408909	J SULLY #6	AMC408904	ACTIVE
AMC408911	J SULLY #8	AMC408904	ACTIVE
AMC408914	J SULLY #11	AMC408904	ACTIVE
AMC408915	J SULLY #12	AMC408904	ACTIVE
AMC408916	J SULLY #13	AMC408904	ACTIVE
AMC408917	J SULLY #14	AMC408904	ACTIVE
AMC408918	J SULLY #15	AMC408904	ACTIVE
AMC408919	SULLY #16	AMC408904	ACTIVE
AMC416211	ASHLEY	AMC416211	ACTIVE
AMC416212	J-TRAVASSOS	AMC416211	ACTIVE
AMC416213	N-TRAVASSOS	AMC416211	ACTIVE
AMC416214	SUMMERTIME	AMC416211	ACTIVE
AMC416215	SUNSET	AMC416211	ACTIVE
AMC416216	T-ACKEN	AMC416211	ACTIVE
AMC416217	WILDFIRE	AMC416211	ACTIVE

Part IV - Rights of Way:

BLM Right of Way No. A-22976

A 50 foot wide right-of-way, designated as BLM Right-of-way Number A-22976, for a road crossing the Ella, Dora, Wolfrime, Mary, Charles, Hagerman, and Erika unpatented lode mining claims, BLM Serial Numbers A MC 43587, 43578, 43675, 43605, 43574, 43595, and 043588, respectively, the same being located in the Southeast Quarter of the Southwest Quarter (SE¹/₄SW¹/₄) of Section 25 and the East Half of the Northwest Quarter (E¹/₂NW¹/₄) of Section

RECEIVED
 DISTRICT ENGINE
 PHOENIX, ARIZONA
 2016 APR -8 PM 3:20

36, Township 15 South, Range 22 East, G&SRB&M, Cochise County, Arizona, and containing 3.4980 acres more or less, which is more fully described as follows:

Beginning at adot stationing 895 + 99.3, Thence North 27 degrees 25' 15" West 306.32 feet to a curve with an arc of 34 degrees 15' 52", a radius of 300', a tangent of 92.48' and a length of 179.41';

Thence North 61 degrees 41' 07" West 701.98 feet to a curve with an arc of 58 degrees 34' 32", a radius of 400', a tangent of 224.36' and a length of 408.93';

Thence North 3 degrees 06' 35" West 251.47 feet to the southern boundary line of the Ella lode claim, the true point of beginning;

Thence from the true point of beginning, 1,972.03 feet to a curve with an arc of 13 degrees 08' 56", a radius of 400', a tangent of 46.10 feet, and a length of 91.80';

Thence North 2 degrees 02' 21" East 233.66 feet to a curve with an arc of 10 degrees, a radius of 400', a tangent of 35.23' and a length of 70.29';

Thence North 0 degrees 08' 13" East 679.68' to the point where the centerline of the road intersects the northern boundary of the Erika unpatented lode mining claim, BLM Serial Number A MC 43588.

BLM Right-of-Way No. A-9621

Right-of-way for a pipeline, powerline, and access road over and across Lot 4 of Section 24, Township 15 South, Range 22 East, G&SRB&M, which right-of-way crosses a portion of the Bee R12 and the Echo R3 unpatented lode mining claims, BLM Serial Numbers A MC 43532 and 43581, respectively.

State of Arizona Right-of-Way No. 18-95162

A 50-foot wide right-of-way for a road crossing State of Arizona surface lying directly south of and abutting the Ella unpatented lode mining claim, BLM Serial Number A MC 43587, and more particularly described as follows:

Beginning at ADOT station 895 + 99.3, Thence North 27 degrees 25' 15" West 306.32 feet to a curve with an arc of 34 degrees 15' 52", a radius of 300 feet, a tangent of 92.48 feet and a length of 179.41 feet;

Thence North 61 degrees 41' 07" West 701.98 feet to a curve with an arc of 58 degrees 34' 32", a radius of 400 feet, a tangent of 224.36 feet and a length of 408.93 feet to the true point of beginning.

Thence from the true point, of beginning North 3 degrees 06' 35" West 251.47 feet to the southern boundary line of the Ella unpatented lode mining claim, which point lies South 69 degrees 17' 35" East 167.92 feet from the southwest corner of the Ella unpatented lode mining claim.

RECEIVED
OFFICE
APR - 8 P 3:20
TULSA, OKLAHOMA

Right-of-Way as Reserved from David Rae

A right-of-way across an existing roadway in the East Half of the West Half (E¹/₂W¹/₂) of Section 25, Township 15 South, Range 22 East, G&SRB&M as reserved in Special Warranty Deed dated January 26, 1987 from Cyprus Mines Corporation, Grantor, to David A. Rae, Grantee, recorded in the Cochise County records as Document No. 8701-02364, as further described below:

BEGINNING at a point on the centerline of the road at its intersection with the section line of Sections 25 and 36, Township 15 South, Range 22 East, G&SRB&M, Cochise County, Arizona, which point is South 89 degrees 50' 33" West, 414.85 feet from the quarter section corner of Sections 25 and 36:

Thence North 00 degrees 30' 06" West, 678.30 feet;

Thence North 10 degrees 27' 11" West, 981.02 feet;

Thence North 14 degrees 40' 20" West, 171.79 feet;

Thence North 29 degrees 16' 00" West, 128.66 feet;

Thence North 34 degrees 47' 37" West, 638.55 feet;

Thence North 37 degrees 21' 57" West, 109.64 feet;

Thence North 45 degrees 39' 35" West, 126.85 feet;

Thence North 49 degrees 59' 15" West, 127.59 feet to the intersection of the road with the west sixteenth section line of Section 25, which point is North 00 degrees 00' 40" East, 66.19 feet from the west center sixteenth section corner of Section 25.

Access Road Right of Way

A right-of-way for ingress and egress over and across an existing roadway extending from the West Half (W¹/₂) of Lot 20 in Section 25, and running thence through portions of the Northeast Quarter (NE¹/₄) of Section 25, the Southeast Quarter (SE¹/₄) of Section 23 and the Southwest Quarter (SW¹/₄) of Section 23, all in Township 15 South, Range 22 East, G&SRB&M, as further described below:

BEGINNING at a point lying North 49 degrees 59' 15" West, 127.59 feet to the intersection of the road with the west sixteenth section line of Section 25, which point is North 00 degrees 00' 40" East, 66.19 feet from the west center sixteenth section corner of Section 25;

Thence North 49 degrees 59' 15" West, 798.44 feet;

Thence North 53 degrees 14' 47" West, 221.39 feet;

Thence North 60 degrees 43' 02" West, 194.54 feet;

Thence North 64 degrees 21' 44" West, 145.27 feet;

Thence North 65 degrees 49' 06" West, 257.90 feet to the intersection of the road with the section line between Sections 25 and 26, which point is south 00 degrees 00' 43" West, 1660.30 feet from the section corner of Sections 23, 24, 25, and 26;

Thence North 65 degrees 49' 06" West, 89.93 feet;

Thence North 61 degrees 10' 22" West, 232.91 feet;

Thence North 72 degrees 14' 31" West, 609.33 feet;

FILED
2016 APR -8 P 3:20
PIESON, ARIZONA

Thence North 59 degrees 29' 13" West, 409.07 feet;

Thence North 53 degrees 11' 26" West, 669.07 feet;

Thence North 48 degrees 10' 06" West, 176.99 feet;

Thence North 41 degrees 05' 19" West, 562.84 feet;

Thence North 48 degrees 15' 42" West, 246.72 feet;

Thence North 50 degrees 38' 20" West, 25.91 feet to the intersection of the road with the line between Sections 23 and 26, which point is South 89 degrees 54' 08" East, 194.54 feet from the quarter section corner of Sections 23 and 26;

Thence North 50 degrees 38' 20" West, 312.68 feet;

Thence North 27 degrees 54' 00" West, 152.67 feet;

Thence North 27 degrees 57' 35" West, 177.57 feet;

Thence North 27 degrees 47' 54" West, 155.73 feet;

Thence North 20 degrees 07' 26" West, 194.99 feet;

Thence North 48 degrees 22' 21" West, 158.51 feet;

Thence North 56 degrees 34' .27" West, 143.29 feet;

Thence North 56 degrees 39' 39" West, 296.31 feet;

Thence North 64 degrees 44' 49" West, 276.84 feet;

Thence South 89 degrees 42' 38" West, 184.52 feet;

Thence North 64 degrees 28' 24" West, 339.24 feet to a point on the East end line (line 2-3) of the Enough lode, common with line 2-3 of the Arizona lode, both of Mineral Survey No. 4340, which point is South 32 degrees 27' West, 266.03 feet from Corner No. 2 of the Enough lode, identical with Corner No. 3 of the Arizona lode.

Part V – Appurtenant Easements:

Easements as set forth in Access and Water Use Agreement recorded as Instrument No. 8701-02368, Official Records of Cochise County, Arizona.

RECORDED
2016 APR -8 PM 3:20
COCHISE COUNTY, ARIZONA

EXHIBIT B

Permitted Exceptions

1. Second installment of 2015 taxes, a lien, payable on or before March 1, 2016, and delinquent May 1, 2016.
2. Regulations, conditions and restrictions governing use of ground water pursuant to Arizona Revised Statutes 45-101 et. Seq.
3. Reservations or Exceptions in Patents, or in Acts authorizing the issuance thereof.
4. Liabilities and obligations imposed on the land located within Northern Cochise County Hospital District. All assessment due and owing have been paid.
5. An easement for electric lines and incidental purposes in the document recorded as Book 55 of Miscellaneous Records, Page 299.
6. An easement for telephone and telegraph lines and incidental purposes in the document recorded as Book 59, Page 135, of Miscellaneous Records.
7. Right of way for a road as shown in Book 2 of Maps at pages 7 and 58.
8. An easement for electric transmission lines and incidental purposes in the document recorded as Docket 952, Page 77 of Official Records.
9. An easement for electric transmission lines and incidental purposes in the document recorded as Instrument No. 9411-30104 of Official Records.
10. The terms and provisions contained in the document entitled "Access and Water Use Agreement" recorded as Instrument No. 8701-02368 of Official Records.
11. The terms and provisions contained in the document entitled "Grant of Production Payment" recorded as Instrument No. 9906-18419 of Official Records.
12. Any facts, rights, interests or claims which would be disclosed by a correct ALTA/ACSM survey.
13. An easement for electrical right of way and incidental purposes in the document recorded April 15, 2009 as 2009-08803 of Official Records.
14. The terms and provisions contained in the document entitled "Royalty Deed and Assignment of Royalty" recorded June 19 2009 as 2009-14847 of Official Records.
15. The terms and provisions contained in the document entitled "Interest Owner Cooperation and Non-Disturbance Agreement" recorded June 19 2009 as 2009-14848 of Official Records.

16. Deed of Trust securing an original indebtedness in the amount of \$25,000,000.00, recorded August 06, 2007 as 2007-0825945 Official Records.

Dated: July 31, 2007

Trustor: Nord Resources Corporation, a Delaware corporation, successor by merger with Nord

Copper Corporation

Trustee: First American Title Insurance Company, a California Corporation

Beneficiary: NedBank Limited, a limited liability company organized under the laws of the Republic of South Africa, as Administrative Agent as that term is defined in the Second Amended and Restated Credit Agreement dated as of March 31, 2009

A document recorded September 09, 2014 as 2014-15946 of Official Records provides that the Deed of Trust or the obligation secured thereby has been modified.

A document recorded October 19, 2015 as 2015-18933 of Official Records, provides that certain obligations secured by the Deed of Trust were assumed by Excelsior Mining JCM, Inc., an Arizona corporation.


17. Water rights, claims or title to water, whether or not shown by the public records.

RECORDED
2015 APR -8 PM 3:21
FIRST AMERICAN
TITLE

RECEIVED
BLM OFFICE

2016 APR -8 P 3:19

PHOENIX, ARIZONA

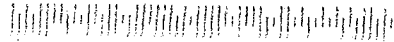


Keegan, Linscott & Kenon, PC

3443 N. Campbell Avenue, Suite 115
Tucson, Arizona 85719

Pin: 5208840176

**Bureau of Land Management
Attn: Reann Meyers
1 N. Central Ave., #800
Phoenix, AZ 85004**



United States Department of the Interior
Bureau of Land Management
 LANDS/RECREATION & PLANNING
 ONE N CENTRAL AVE
 PHOENIX, AZ 85004 -2203
 Phone: 602-417-9200

Receipt

No: 3482330

Transaction #: 3582531	
Date of Transaction: 01/28/2016	
CUSTOMER:	
LEWIS ROCA ROTHGERBER CHRISTIE 201 E WASHINGTON ST STE 1200 PHOENIX,AZ 85004-2595 US	

LINE #	QTY	DESCRIPTION	REMARKS	UNIT PRICE	TOTAL
1	1.00	LOCATABLE MINERALS / MINING CLAIMS- NOT NEW-UNADJUD,ONE AUTH NO. ONLY / MINING CLAIM MONEY RECEIVED CASES: AMC403667/\$1170.00	TRF - 117	- n/a -	1170.00
TOTAL:					\$1,170.00

PAYMENT INFORMATION					
1	AMOUNT:	1170.00	POSTMARKED:	01/25/2016	
	TYPE:	CHECK	RECEIVED:	01/27/2016	
	CHECK NO:	1022			
	NAME:	EXCELSIOR MINING JCM INC 2999 N 44TH ST STE 300 PHOENIX AZ 85018 US			

REMARKS

This receipt was generated by the automated BLM Collections and Billing System and is a paper representation of a portion of the official electronic record contained therein.



DECONCINI McDONALD YETWIN & LACY

**A PROFESSIONAL CORPORATION
ATTORNEYS AT LAW**

2525 EAST BROADWAY BOULEVARD • SUITE 200 • TUCSON, ARIZONA 85716-5300
(520) 322-5000 • (520) 322-5585 (FAX)

DMYL.COM

JOHN C. LACY
jlacy@dmyl.com

2525 EAST BROADWAY BOULEVARD • SUITE 200
TUCSON, ARIZONA 85716-5300
(520) 322-5000 • (520) 322-5585 (Fax)

WWW.DECONCINI-MCDONALD.COM

September 17, 2014

United States Department of the Interior
Bureau of Land Management
Arizona State Office
One North Central Ave., Suite 800
Phoenix, AZ 85004-4427

**RE: Notice of Transfer of Interest; Burro A and B
-- AMC Nos. 405107 and 405108**

Ladies and Gentlemen:

I have enclosed a copy of the recorded Quitclaim Deed by which Robert T. Acken conveyed his interest in the Burro A and B mining claims to Nord Resources Corporation. I have also enclosed this office's check in the amount of \$20.00 to cover the filing fee.

If you have any questions on this matter, please don't hesitate to call me.

Very truly yours,

John C. Lacy

lc
Enclosure

I:\FILES\DOCS\NORD03\251140\LTR\PF6565.DOCX

RECEIVED
BLM / PHOENIX OFFICE
2014 SEP 18 P 3: 01
PHOENIX, ARIZONA

EXHIBIT A

Claim Name	County Recording Information	Recording Date	BLM Serial No.
Burro A	2011-12627	6/8/2011	AMC405107
Burro B	2011-12628	6/8/2011	AMC405108

I:\FILES\DOCS\NORD03\251140\DOC\PB1618.DOC

RECEIVED
BLM AZ SERVICE OFFICE
2014 SEP 18 P 3:07
PHOENIX, ARIZONA

DECONCINI McDONALD YETWIN & LACY
A PROFESSIONAL CORPORATION
ATTORNEYS AT LAW
2525 EAST BROADWAY BOULEVARD, SUITE 200
TUCSON, ARIZONA 85716-5300
JCL/251140

RECEIVED
BLM STATE OFFICE

2014 SEP 18 P 3:07

PHOENIX, ARIZONA

United States Department of the Interior
Bureau of Land Management
Arizona State Office
One North Central Ave., Suite 800
Phoenix, AZ 85004-4427

PHOENIX
AZ 852
17 SEP '14
PM 1 L

neopost
09/17/2014
US POSTAGE


FIRST-CLASS MAIL

\$00.48⁰⁰



ZIP 85716
041L11236589

85004442700



United States Department of the Interior
Bureau of Land Management
LANDS/RECREATION & PLANNING
ONE N CENTRAL AVE
PHOENIX, AZ 85004 -2203
Phone: 602-417-9200

Receipt

No: 3132741

Transaction #: 3224758	
Date of Transaction: 09/19/2014	
CUSTOMER:	
DECONCINI MCDONALD YETWIN & LACY P C 2525 E BROADWAY BLVD STE 200 TUCSON, AZ 85716-5350 US	

LINE #	QTY	DESCRIPTION	REMARKS	UNIT PRICE	TOTAL
1	1.00	LOCATABLE MINERALS / MINING CLAIMS- NOT NEW-UNADJUD, ONE AUTH NO. ONLY / MINING CLAIM MONEY RECEIVED CASES: AMC405107/\$20.00	QCD - 2	- n/a -	20.00
TOTAL:					\$20.00

PAYMENT INFORMATION			
1	AMOUNT:	20.00	POSTMARKED: 09/17/2014
	TYPE:	CHECK	RECEIVED: 09/18/2014
	CHECK NO:	053529	
	NAME:	DECONCINI MCDONALD YETWIN & LACY 2525 E BROADWAY BLVD STE 200 TUCSON AZ 85716-5350 US	

REMARKS

This receipt was generated by the automated BLM Collections and Billing System and is a paper representation of a portion of the official electronic record contained therein.

NOTICE!!

These documents have been scanned!

Do not place un-scanned documents beneath this notice!

Do not remove this notice from this file!

GPO Jacket No. 560-102
Print Order 61540
Rise Business Services, LLC
Job=AZ15 5/17/2019



Box Number= AZ15061



Claim Begin-End: AMC405106-AMC405128

4 Miscellaneous



AZ15061-11

AMC404917-AMC405341

Lewis Roca
ROTHGERBER CHRISTIE

Lewis Roca Rothgerber Christie LLP
201 East Washington Street
Suite 1200
Phoenix, AZ 85004

602 262 5311 main
602 262 5747 fax
lrc.com

RECEIVED
BLM AZ STATE OFFICE

2016 OCT 27 PM 3:17
PHOENIX, ARIZONA

Amc 403667
Amc 405106

Stanley B. Lutz
Admitted in Arizona and New York
602.262.5704 direct
sbLutz@lrrc.com

Amc 408180

Our File Number: 153161-00002

Amc 408904
Amc 416211

October 25, 2016

Bureau of Land Management
Arizona State Office
One North Central Ave, Suite 800
Phoenix, AZ 85004-4427

RE: Correction of Owner's Name for Certain Mining Claims

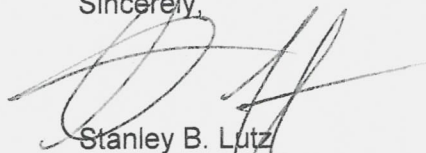
To Whom It May Concern:

We write to correct the Bureau of Land Management's records. On January 25, 2016, we sent a letter (enclosed) notifying the Bureau that the ownership of 117 unpatented mining claims located in Cochise County, Arizona had been transferred and requesting that the Bureau update its records to reflect that change. Our letter included a copy of the quitclaim deed transferring title to those claims to Excelsior Mining JCM, Inc. Unfortunately, our accompanying cover letter incorrectly listed the new owner as Excelsior Mining Arizona, Inc., a related entity. That name was listed in the Bureau's records. The unpatented mining claims affected are listed in Part III of Exhibit A to the deed attached to the enclosed letter (highlighted). We respectfully request that the Bureau correct its records to reflect the correct name of the transferee. The address information is correct. The transferee's name is:

Excelsior Mining JCM, Inc.

Thank you for your assistance in this matter.

Sincerely,



Stanley B. Lutz
Lewis Roca Rothgerber Christie LLP

SBL/jw
Enclosures

Lewis Roca
ROTHGERBER CHRISTIE

Lewis Roca Rothgerber Christie LLP
201 East Washington Street
Suite 1200
Phoenix, AZ 85004

602 262 5311 main
602 262 5747 fax
lrrc.com

RECEIVED
BLM AZ STATE OFFICE

JAN 25 2016

PHOENIX, ARIZONA

Stanley B. Lutz
Admitted in Arizona and New York
602.262.5704 direct
sbLutz@lrrc.com

January 25, 2016

Our File Number: 153161-00002

Bureau of Land Management
Arizona State Office
One North Central Ave, Suite 800
Phoenix, AZ 85004-4427

RE: Notice of Transfer of Mining Claims


To Whom it May Concern:

Enclosed please find the special warranty deed used to transfer the interest in 117 unpatented mining claims located in Cochise County, Arizona from Nord Resources Corporation to Excelsior Mining Arizona, Inc. The unpatented mining claims affected are listed in Part III of Exhibit A to the enclosed deed. Also enclosed is the processing fee of \$1,170.00 (117 claims x \$10/claim) for the claims transferred. Please allow this letter to serve as notice of transfer of these claims. The transferee's name and mailing address is:

Excelsior Mining Arizona, Inc.
Attn: General Counsel
2999 North 44th Street, Suite 300
Phoenix, Arizona 85018

Thank you for your assistance in this matter.

Sincerely,



Stanley B. Lutz
Lewis Roca Rothgerber Christie LLP

SBL/jw
Enclosures

First American Title

When recorded, mail to:

Lewis D. Schorr
Lewis Roca Rothgerber LLP
One S. Church Ave., Ste. 700
Tucson, AZ 85701

RECEIVED
BLM AZ STATE OFFICE
2015 OCT 27 PM 3:17
PHOENIX, ARIZONA

714263

2/3

SPECIAL WARRANTY DEED

For valuable consideration, receipt of which is hereby acknowledged, Christopher G. Linscott, as Court-Appointed Receiver for the assets of NORD RESOURCES CORPORATION, a Delaware corporation ("Grantor"), hereby conveys to EXCELSIOR MINING JCM, INC., an Arizona corporation ("Grantee"), whose address is 2999 North 44th Street, Suite 300, Phoenix, Arizona 85018, all Grantor's right, title and interest in and to the real property situated in Cochise County, Arizona, that is more particularly described on attached Exhibit "A," which is incorporated herein, together with all improvements thereon and all rights and privileges appurtenant thereto (hereinafter referred to as the "Property").

Subject only to those matters set forth on Exhibit "B," which is incorporated herein, Grantor warrants to Grantee the title to the Property as against all acts of Grantor and no other.


DATED as of this 14 day of December, 2015.

GRANTOR:

By: Christopher G. Linscott
Christopher G. Linscott, as Court-Appointed Receiver for the assets of NORD RESOURCES CORPORATION, a Delaware corporation

STATE OF ARIZONA)
County of Pima) ss.
)

The foregoing instrument was acknowledged before me this 9th day of December, 2015, by Christopher G. Linscott, as Court-Appointed Receiver for the assets of Nord Resources Corporation, a Delaware corporation, on behalf of said corporation.



Laura Carrera
Notary Public

EXHIBIT A

Legal Description of Property

Part I - Patented Mining Claims:

Parcel 1

Arizona, Blue Grass, Puzzle, Enough, and Carlton patented lode mining claims, Mineral Survey No. 4340, embracing a portion of Section 23, Township 15 South, Range 22 East, G&SRB&M, in the Cochise Mining District, Cochise County, Arizona, U.S. Patent No. 1143496, recorded in the records of Cochise County at Docket 100, Page 283,

EXCEPT all that portion of the ground within the boundaries of Ross, Dewey, and True Blue, Mineral Survey No. 1717, and North Star, Mineral Survey No. 3242; and further except all veins, lodes, and ledges, throughout their entire depth, the tops or apexes of which lie inside the said excluded ground,

containing 66.721 acres, more or less.

Parcel 2

Afterthought, Burro, Burro No. 3, Coronado, Coronado No. 2, and Mason No. 1 patented lode mining claims, Mineral Survey No. 4571, embracing portions of Sections 25, 26, and 35, Township 15 South, Range 22 East, G&SRB&M, in the Cochise Mining District, Cochise County, Arizona, U.S. Patent No. 02-63-0060, recorded in the records of Cochise County at Docket 315, Page 561,

EXCEPT all that portion of the ground within the boundaries of Republic, Mineral Survey No. 324; Golden Shield, Mineral Survey No. 325; Chicora, Mineral Survey No. 326; Southern, Mineral Survey No. 327; Mayflower, Mineral Survey No. 2764; Calumet, Mineral Survey No. 4197; Tenderfoot, Mineral Survey No. 4314; and Section 36, Township 15 South, Range 22 East; and further except all veins, lodes, and ledges, throughout their entire depth, the tops or apexes of which lie inside the said excluded ground,

containing 89.005 acres, more or less.

Parcel 3

St. George patented lode mining claim, Mineral Survey No. 1966, embracing a portion of Section 36, Township 15 South, Range 22 East, G&SRB&M, in the Cochise Mining District, Cochise County, Arizona, U.S. Patent No. 42949, recorded in the records of Cochise County at Book 20, Deeds of Mines, Page 312,

containing 17.732 acres, more or less.

Parcel 4

Mayflower (aka May Flower) patented lode mining claim, Mineral Survey No. 2764, embracing portions of Sections 25 and 26, Township 15 South, Range 22 East, G&SRB&M., in the Cochise Mining District, Cochise County, Arizona, U.S. Patent No: 298716, recorded in the records of Cochise County at Docket 12, Page 581,

containing 19.414 acres, more or less.

Parcel 5

Acorn, A-Number One, A-Number Two, Chicago, Cochise, Copper Thread, Johnson, Little Johnnie, Rough Rider, Tenderfoot, and United Fraction patented lode mining claims, Mineral Survey No. 4314, embracing portions of Sections 23, 25, and 26, Township 15 South, Range 22 East, G&SRB&M, in the Cochise Mining District, Cochise County, Arizona, U.S. Patent No. 1141449, recorded in the records of Cochise County at Docket 93, Page 620,

EXCEPT all that portion of the ground within the boundaries of Blue Lead Extension, Dwarf, Esmeralda, and Copper Chief, Mineral Survey No. 3242; Copper Bell, Mineral Survey 1717; Highland Mary, Mineral Survey No. 284; Copper King, Mineral Survey No. 285; Republic, Mineral Survey No. 324; Golden Shield, Mineral Survey No. 325; Mayflower, Mineral Survey No. 2764; Tycoon, Mineral Survey No. 329; and Gingham No. 3, unsurveyed; and further except all veins, lodes, and ledges, throughout their entire depth, the tops or apexes of which lie inside the said excluded ground,

FURTHER EXCEPT those portions of Cochise and United Fraction, containing 0.026 and 0.387 acres, more or less, respectively, being those portions lying in the Southeast Quarter of the Northwest Quarter (SE1/4NW1/4) and the Northeast Quarter of the Southwest Quarter (NE1/4SW1/4) of Section 25, Township 15 South, Range 22 East, G&SRB&M, conveyed by Special Warranty Deed dated January 26, 1987 from Cyprus Mines Corporation, Grantor, to David Rae, Grantee, recorded in the Cochise County records as document No. 870102364,

containing 106.572 acres, more or less.

Parcel 6

Blue Lead, North Star, Little Bush, Copper Chief, Southern Cross, Blue Lead Extension, Dwarf, and Esmeralda patented lode mining claims, Mineral Survey No. 3242, embracing portions of Sections 23 and 26, Township 15 South, Range 22 East, G&SRB&M, in the Cochise Mining District, Cochise County, Arizona, U.S. Patent No. 610053, recorded in the records of Cochise County at Book 29, Deeds of Mines, Page 92,

containing 92.563 acres, more or less.

Parcel 7

Anaconda, Last Chance, Delta, and Sara patented lode mining claims, Mineral Survey No. 1525, embracing portions of Sections 23 and 24, Township 15 South, Range 22 East,

RECEIVED
BLM AZ STATE OFFICE
PHOENIX, AZ
2015 OCT 27

G&SRB&M, in the Cochise Mining District, Cochise County, Arizona, U.S. Patent No. 036147, recorded in the records of Cochise County at Book 15, Deeds of Mines, Page 236,

containing 54.14 acres, more or less.

Parcel 8

Southern patented lode mining claim, Lot 45, Mineral Survey No. 327, embracing portions of Sections 25, 26, and 36, Township 15 South, Range 22 East, G&SRB&M, in the Cochise Mining District, Cochise County, Arizona, U.S. Patent No. 9043 (or 9143), recorded in the records of Cochise County at Book 31, Deeds of Mines, Page 459,

containing 18.79 acres, more or less.

Parcel 9

Mi-an-te-no-mah patented lode mining claim, Lot 48, Mineral Survey No. 330, embracing a portion of Section 23, Township 15 South, Range 22 East, G&SRB&M, in the Cochise Mining District, Cochise County, Arizona, U.S. Patent No. 10723, recorded in the records of Cochise County at Book 31, Deeds of Mines, Page 455,

containing 19.28 acres, more or less.

Parcel 10

Peabody patented lode mining claim, Lot 39, Mineral Survey No. 286, embracing portions of Sections 23 and 24, Township 15 South, Range 22 East, G&SRB&M, in the Cochise Mining District, Cochise County, Arizona, U.S. Patent No. 6424, recorded in the records of Cochise County at Book 12, Deeds of Mines, Page 433,

containing 17.36 acres, more or less.

Parcel 11

Donna Anna patented lode mining claim, Lot 40, Mineral Survey No. 287, embracing a portion of Section 26, Township 15 South, Range 22 East, G&SRB&M, in the Cochise Mining District, Cochise County, Arizona, U.S. Patent No. 6423, recorded in the records of Cochise County at Book 31, Deeds of Mines, Page 427,

containing 20.66 acres, more or less.

Parcel 12

Highland Mary patented lode mining claim, Lot 37, Mineral Survey No. 284, embracing portions of Sections 25 and 26, Township 15 South, Range 22 East, G&SRB&M, in the Cochise Mining District, Cochise County, Arizona, U.S. Patent No. 6474, recorded in the records of Cochise County at Book 31, Deeds of Mines, Page 431,

RECEIVED
BLM AZ STATE OFFICE
2016 OCT 27 PM 3:07
PHOENIX, ARIZONA

EXCEPT all that portion of Highland Mary containing 0.064 acres, more or less, being that portion lying in the Southeast Quarter of the Northwest Quarter (SE1/4NW1/4) of Section 25, Township 15 South, Range 22 East, G&SRB&M, conveyed by Special Warranty Deed dated January 26, 1987 from Cyprus Mines Corporation, Grantor, to David A. Rae, Grantee, recorded in the Cochise County records as Document No. 870102364,

containing 20.596 acres, more or less.

Parcel 13

Copper King patented lode mining claim Lot 38, Mineral Survey No. 285, embracing a portion of Section 26, Township 15 South, Range 22 East, G&SRB&M, in the Cochise Mining District, Cochise County, Arizona, U.S. Patent No. 6475, recorded in the records of Cochise County at Book 31, Deeds of Mines, Page 435,

containing 20.11 acres, more or less.

Parcel 14

Golden Shield patented lode mining claim, Lot 43, Mineral Survey No. 325, embracing a portion of Section 26, Township 15 South, Range 22 East, G&SRB&M, in the Cochise Mining District, Cochise County, Arizona, U.S. Patent No. 8891, recorded in the records of Cochise County at Book 31, Deeds of Mines, Page 439,

containing 19.51 acres, more or less.

Parcel 15

Republic patented lode mining claim, Lot 42, Mineral Survey No. 324, embracing a portion of Section 26, Township 15 South, Range 22 East, G&SRB&M, in the Cochise Mining District, Cochise County, Arizona, U.S. Patent No. 9045, recorded in the records of Cochise County at Book 31, Deeds of Mines, Page 471,

containing 20.66 acres, more or less.

Parcel 16

Chicora patented lode mining claim, Lot 44, Mineral Survey No. 326 embracing a portion of Sections 25 and 26, Township 15 South, Range 22 East, G&SRB&M, in the Cochise Mining District Cochise County, Arizona, U.S. Patent No. 9044, recorded in the records of Cochise County at Book 31, Deeds of Mines, Page 443,

containing 15.60 acres, more or less.

Parcel 17

Tycoon patented lode mining claim, Lot 47, Mineral Survey No. 329, embracing portions of Sections 25 and 26, Township 15 South, Range 22 East, G&SRB&M, in the Cochise Mining

RECEIVED
BLM AZ STATE OFFICE
OCT 27 PM 3:14
PHOENIX, ARIZONA

District, Cochise County, Arizona, U.S. Patent No. 8888, recorded in the records of Cochise County at Book 31, Deeds of Mines, Page 467,

containing 16.88 acres, more or less.

Parcel 18

Mammoth patented lode mining claim, Lot 49, Mineral Survey No. 331, embracing portions of Sections 23 and 26, Township 15 South, Range 22 East, G&SRB&M, in the Cochise Mining District, Cochise County, Arizona, U. S. Patent No. 8889, recorded in the records of Cochise County at Book 31, Deeds of Mines, Page 463,

containing 19.28 acres, more or less.

Parcel 19

Clondike, Blue Jacket, Keystone, Blue Bell, Copper Bell, Dewey, True Blue, and Ross patented lode mining claims, Mineral Survey No. 1717, embracing a portion of Section 23, Township 15 South, Range 22 East, G&SRB&M, in the Cochise Mining District, Cochise County, Arizona, U.S. Patent No. 42087, recorded in the records of Cochise County at Book 20, Deeds of Mines, Page 542,

containing 147.266 acres, more or less.

Parcel 20

Hillside, Pittsburg, and Teaser patented lode mining claims, Mineral Survey No. 3306, embracing a portion of Sections 23 and 24, Township 15 South, Range 22 East, G&SRB&M, in the Cochise Mining District, Cochise County, Arizona, U.S. Patent No. 648851, recorded in the records of Cochise County at Docket 634, Page 478,

EXCEPT all that portion of Hillside and Pittsburg containing 1.235 and 0.381 acres, more or less, respectively, being that portion lying in the South Half of the Southeast Quarter of the Northwest Quarter (SE1/4NW1/4) and the East Half of the Southwest Quarter (E1/2SW1/4) of Section 24, Township 15 South, Range 22 East, G&SRB&M, conveyed by Special Warranty Deed dated January 26, 1987 from Cyprus Mines Corporation, Grantor, to David A. Rae, Grantee, recorded in the Cochise County records as Document No. 870102364,

containing 49.852 acres, more or less.

Parcel 21

San Jacinto patented lode mining claim, Lot 46, Mineral Survey No. 328, embracing a portion of Section 27, Township 15 South, Range 22 East, G&SRB&M, in the Cochise Mining District, Cochise County, Arizona, U.S. Patent No. 8890, recorded in the records of Cochise County at Book 31, Deeds of Mines, Page 475,

containing 19.15 acres, more or less.

RECEIVED
BLM AZ STATE OFFICE
2016 OCT 27 PM 3:10
PHOENIX, ARIZONA

Part II - Fee Lands;

The following parcels of fee land are all situated in Township 15 South, Range 22 East, G&SRB&M, Cochise County, Arizona:

Parcel 1

Section 26: Lots 8, 9, 10, and 11

EXCEPT all coal and other minerals as reserved in the patent from the United States of America,

containing 139.00 acres, more or less.

Parcel 2

Section 26: Those portions of the King and Wolfrime Queen patented lode mining claims lying within the Southeast Quarter (SE1/4) as shown on Mineral Survey No. 1800, U.S. Patent No. 40087, recorded in the records of Cochise County at Book 26, Deeds of Mines, Page 251,

containing 1.00 acres, more or less.

Parcel 3

Section 24: Lot 16

Section 25: Lots 11, 13, 14, 16, 17, 18, 20, and 21

EXCEPT any portion of Section 25 lying in the Southeast Quarter of the Northwest Quarter and the Northeast Quarter of the Southwest Quarter of Section 25, Township 15 South, Range 22 East, G&SRB&M, conveyed by Special Warranty Deed dated January 26, 1987 from Cyprus Mines Corporation, Grantor, to David A. Rae, Grantee, recorded in the Cochise County records as Document No. 870102364.

EXCEPT a right-of-way for ditches and canals constructed by the authority of the United States as reserved in the patent from the United States of America.

containing 53.444 acres, more or less.

Parcel 4

Section 23: Lots 11, 12, 13, 15, and 16

Section 24: Lots 11, 12, and 13

RECEIVED
BLM AZ STATE OFFICE
PHOENIX, ARIZONA
2006 OCT 27 PM 3:10

EXCEPT any portion lying within the South Half of the Southeast Quarter of the Northwest Quarter (S¹/₂SE¹/₄NW¹/₄) and the East Half of the Southwest Quarter (E¹/₂SW¹/₄) of Section 24, Township 15 South, Range 22 East, G&SRB&M conveyed by Special Warranty Deed dated January 26, 1987 from Cyprus Mines Corporation, Grantor, to David A. Rae, Grantee, recorded in the Cochise County records as Document No. 870102364.

Section 25: Lot 12

EXCEPT any portion lying within the Southeast Quarter of the Northwest Quarter (SE¹/₄NW¹/₄) and the Northeast Quarter of the Southwest Quarter (NE¹/₄SW¹/₄) of Section 25, Township 15 South, Range 22 East, G&SRB&M, conveyed by Special Warranty Deed dated January 26, 1987 from Cyprus Mines Corporation, Grantor, to David A. Rae, Grantee, recorded in the Cochise County records as Document No. 870102364.

Section 26: Lots 4, 14, 15, 16, 17, 18, and 19; Southwest Quarter of the Northwest Quarter (SW¹/₄NW¹/₄)

EXCEPT a right-of-way for ditches and canals constructed by the authority of the United States as reserved in the patent from the United States of America.

containing 307.47 acres, more or less.

Section 25: Lot 15 consisting of 37.53 acres, more or less; and

Lot 16 consisting of 38.26 acres, more or less; and

Lot 19 consisting of 40 acres, more or less, subject to ownership of those portions of unpatented claims Gladys R and Erika that lie North of the Southern boundary of Lot 19; and

Those portions of Lots 20 and 21 that lie East of the survey line dated April 23, 1989 completed by H.W. Smith, Registered Land Surveyor; and

Those portions of the Cochise Lode Claim and the United Fraction Lode Claim that lie East of the survey line dated April 23, 1989 completed by H.W. Smith, Registered Land Surveyor; and

That portion of the Highland Mary Lode Claim lying East of the survey line dated April 23, 1989 completed by H.W. Smith, Registered Land Surveyor.

All described lands, in sum, containing 116.267 acres, more or less.

RECEIVED
PLM AZ STATE OFFICE
2016 OCT 27 PM 3:18
HOENIK, ARIZONA

Part III - Unpatented Mining Claims:

The following unpatented lode mining claims situated in the Cochise (Johnson) Mining District in Sections 13, 14, 22, 23, 24, 25, 26, 27, 34, 35 and 36, Township 15 South, Range 22 East; and Section 31, Township 15 South, Range 23 East; G&SRB&M; Cochise County, Arizona, the names of which, and the serial number assigned by the Arizona State Office of the Bureau of Land Management, are as follows:

<u>Serial No.</u>	<u>Claim Name/Number</u>	<u>Lead Serial No.</u>	<u>Disposition</u>
AMC403667	ADDIE R	AMC403667	ACTIVE
AMC403668	ALAMOSA	AMC403667	ACTIVE
AMC403669	BEE R2	AMC403667	ACTIVE
AMC403670	BEE R1	AMC403667	ACTIVE
AMC403671	BEE R3	AMC403667	ACTIVE
AMC403672	BEE R4	AMC403667	ACTIVE
AMC403673	BEE R5	AMC403667	ACTIVE
AMC403674	BEE R11	AMC403667	ACTIVE
AMC403675	BEE R12	AMC403667	ACTIVE
AMC403676	BONANZA	AMC403667	ACTIVE
AMC403677	BUMBLE BEE	AMC403667	ACTIVE
AMC403678	BURRO L	AMC403667	ACTIVE
AMC403679	BURRO 4	AMC403667	ACTIVE
AMC403680	BURRO 5	AMC403667	ACTIVE
AMC403681	BURRO 6	AMC403667	ACTIVE
AMC403682	BURRO 7	AMC403667	ACTIVE
AMC403683	BURRO 8	AMC403667	ACTIVE
AMC403684	BURRO NO 9	AMC403667	ACTIVE
AMC403685	BURRO 19	AMC403667	ACTIVE
AMC403686	CALUMET	AMC403667	ACTIVE
AMC403687	CHARLES	AMC403667	ACTIVE
AMC403688	CHELSIE FRACTION	AMC403667	ACTIVE
AMC403689	COLORADO	AMC403667	ACTIVE
AMC403690	DEFENDER	AMC403667	ACTIVE
AMC403691	DORA	AMC403667	ACTIVE
AMC403692	E-5 FRACTION	AMC403667	ACTIVE
AMC403693	ECHO NO 1	AMC403667	ACTIVE
AMC403694	ECHO R2	AMC403667	ACTIVE
AMC403695	ECHO R3	AMC403667	ACTIVE
AMC403696	ELEPHANT	AMC403667	ACTIVE
AMC403697	ELLA	AMC403667	ACTIVE
AMC403698	ELLENOR	AMC403667	ACTIVE
AMC403699	ERICKA	AMC403667	ACTIVE
AMC403700	ERNEST	AMC403667	ACTIVE
AMC403701	EULA BELLE	AMC403667	ACTIVE
AMC403702	GLADYS R	AMC403667	ACTIVE
AMC403703	GUSTAVE	AMC403667	ACTIVE
AMC403704	HAGERMAN	AMC403667	ACTIVE

RECEIVED
BLM AZ STATE OFFICE
PHOENIX, ARIZONA
2016 OCT 27 PM 3:18

AMC403705	IMOGENE	AMC403667	ACTIVE
AMC403706	INA	AMC403667	ACTIVE
AMC403707	INDICATOR	AMC403667	ACTIVE
AMC403708	KATIE	AMC403667	ACTIVE
AMC403709	KENTUCKY	AMC403667	ACTIVE
AMC403710	LAST CHANCE	AMC403667	ACTIVE
AMC403711	LAURA J	AMC403667	ACTIVE
AMC403712	LIME NO 1	AMC403667	ACTIVE
AMC403713	LIME NO 2	AMC403667	ACTIVE
AMC403714	LIME NO 3	AMC403667	ACTIVE
AMC403715	LIME NO 4	AMC403667	ACTIVE
AMC403716	LINDA SUE	AMC403667	ACTIVE
AMC403717	LOUIE	AMC403667	ACTIVE
AMC403718	MARY	AMC403667	ACTIVE
AMC403719	MARY EILENE	AMC403667	ACTIVE
AMC403720	MASON	AMC403667	ACTIVE
AMC403721	MESCAL NO 5	AMC403667	ACTIVE
AMC403722	MILLINGTON	AMC403667	ACTIVE
AMC403723	MIRIAM	AMC403667	ACTIVE
AMC403724	MOORE #1	AMC403667	ACTIVE
AMC403725	MOORE #2	AMC403667	ACTIVE
AMC403726	MOORE #3	AMC403667	ACTIVE
AMC403727	NELDA LANE	AMC403667	ACTIVE
AMC403728	PORTLAND	AMC403667	ACTIVE
AMC403729	PRIMROSE	AMC403667	ACTIVE
AMC403730	PRIMROSE BEE	AMC403667	ACTIVE
AMC403731	PUZZLE NO 2	AMC403667	ACTIVE
AMC403732	S-10	AMC403667	ACTIVE
AMC403733	S-12	AMC403667	ACTIVE
AMC403734	S-14	AMC403667	ACTIVE
AMC403735	S-16	AMC403667	ACTIVE
AMC403736	S-18	AMC403667	ACTIVE
AMC403737	S-26	AMC403667	ACTIVE
AMC403738	S-28	AMC403667	ACTIVE
AMC403739	S-30	AMC403667	ACTIVE
AMC403740	S-32	AMC403667	ACTIVE
AMC403741	S-34	AMC403667	ACTIVE
AMC403742	SHARIE LYNN	AMC403667	ACTIVE
AMC403743	SHIRLEY LOUISE	AMC403667	ACTIVE
AMC403744	ULTIMO	AMC403667	ACTIVE
AMC403745	WOLFRIME	AMC403667	ACTIVE
AMC405106	BRENDA KAYE	AMC405106	ACTIVE
AMC405107	BURRO A	AMC405106	ACTIVE
AMC405108	BURRO B	AMC405106	ACTIVE
AMC405121	BURRO 17	AMC405106	ACTIVE
AMC405122	BURRO 18	AMC405106	ACTIVE

RECEIVED
 BLM AZ STATE OFFICE
 2016 OCT 27 PM 3:19
 PHOENIX, ARIZONA

AMC405123	BURRO 20	AMC405106	ACTIVE
AMC405124	CHARLENE	AMC405106	ACTIVE
AMC405126	FRANCINE	AMC405106	ACTIVE
AMC405127	JANE RAE	AMC405106	ACTIVE
AMC408182	BURRO C	AMC408180	ACTIVE
AMC408183	BURRO D	AMC408180	ACTIVE
AMC408184	BURRO E	AMC408180	ACTIVE
AMC408185	BURRO G	AMC408180	ACTIVE
AMC408186	BURRO H	AMC408180	ACTIVE
AMC408187	BURRO I	AMC408180	ACTIVE
AMC408188	BURRO 11	AMC408180	ACTIVE
AMC408189	BURRO 12	AMC408180	ACTIVE
AMC408190	BURRO 13	AMC408180	ACTIVE
AMC408191	BURRO 14	AMC408180	ACTIVE
AMC408192	BURRO 15	AMC408180	ACTIVE
AMC408193	BURRO 16	AMC408180	ACTIVE
AMC408194	CORNADO NO 1	AMC408180	ACTIVE
AMC408195	ROSIE R	AMC408180	ACTIVE
AMC408909	J SULLY #6	AMC408904	ACTIVE
AMC408911	J SULLY #8	AMC408904	ACTIVE
AMC408914	J SULLY #11	AMC408904	ACTIVE
AMC408915	J SULLY #12	AMC408904	ACTIVE
AMC408916	J SULLY #13	AMC408904	ACTIVE
AMC408917	J SULLY #14	AMC408904	ACTIVE
AMC408918	J SULLY #15	AMC408904	ACTIVE
AMC408919	SULLY #16	AMC408904	ACTIVE
AMC416211	ASHLEY	AMC416211	ACTIVE
AMC416212	J-TRAVASSOS	AMC416211	ACTIVE
AMC416213	N-TRAVASSOS	AMC416211	ACTIVE
AMC416214	SUMMERTIME	AMC416211	ACTIVE
AMC416215	SUNSET	AMC416211	ACTIVE
AMC416216	T-ACKEN	AMC416211	ACTIVE
AMC416217	WILDFIRE	AMC416211	ACTIVE

Part IV - Rights of Way:

BLM Right of Way No. A-22976

A 50 foot wide right-of-way, designated as BLM Right-of-way Number A-22976, for a road crossing the Ella, Dora, Wolfrime, Mary, Charles, Hagerman, and Erika unpatented lode mining claims, BLM Serial Numbers A MC 43587, 43578, 43675, 43605, 43574, 43595, and 043588, respectively, the same being located in the Southeast Quarter of the Southwest Quarter (SE¹/₄SW¹/₄) of Section 25 and the East Half of the Northwest Quarter (E¹/₂NW¹/₄) of Section

RECEIVED
 BLM AZ STATE OFFICE
 PHOENIX, ARIZONA
 2016 OCT 27 PM 3:18

36, Township 15 South, Range 22 East, G&SRB&M, Cochise County, Arizona, and containing 3.4980 acres more or less, which is more fully described as follows:

Beginning at adot stationing 895 + 99.3, Thence North 27 degrees 25' 15" West 306.32 feet to a curve with an arc of 34 degrees 15' 52", a radius of 300', a tangent of 92.48' and a length of 179.41';

Thence North 61 degrees 41' 07" West 701.98 feet to a curve with an arc of 58 degrees 34' 32", a radius of 400', a tangent of 224.36' and a length of 408.93';

Thence North 3 degrees 06' 35" West 251.47 feet to the southern boundary line of the Ella lode claim, the true point of beginning;

Thence from the true point of beginning, 1,972.03 feet to a curve with an arc of 13 degrees 08' 56", a radius of 400', a tangent of 46.10 feet, and a length of 91.80';

Thence North 2 degrees 02' 21" East 233.66 feet to a curve with an arc of 10 degrees, a radius of 400', a tangent of 35.23' and a length of 70.29';

Thence North 0 degrees 08' 13" East 679.68' to the point where the centerline of the road intersects the northern boundary of the Erika unpatented lode mining claim, BLM Serial Number A MC 43588.

BLM Right-of-Way No. A-9621

Right-of-way for a pipeline, powerline, and access road over and across Lot 4 of Section 24, Township 15 South, Range 22 East, G&SRB&M, which right-of-way crosses a portion of the Bee R12 and the Echo R3 unpatented lode mining claims, BLM Serial Numbers A MC 43532 and 43581, respectively.

State of Arizona Right-of-Way No. 18-95162

A 50-foot wide right-of-way for a road crossing State of Arizona surface lying directly south of and abutting the Ella unpatented lode mining claim, BLM Serial Number A MC 43587, and more particularly described as follows:

Beginning at ADOT station 895 + 99.3, Thence North 27 degrees 25' 15" West 306.32 feet to a curve with an arc of 34 degrees 15' 52", a radius of 300 feet, a tangent of 92.48 feet and a length of 179.41 feet;

Thence North 61 degrees 41' 07" West 701.98 feet to a curve with an arc of 58 degrees 34' 32", a radius of 400 feet, a tangent of 224.36 feet and a length of 408.93 feet to the true point of beginning.

Thence from the true point, of beginning North 3 degrees 06' 35" West 251.47 feet to the southern boundary line of the Ella unpatented lode mining claim, which point lies South 69 degrees 17' 35" East 167.92 feet from the southwest corner of the Ella unpatented lode mining claim.

RECEIVED
BLM #7 STATE OFFICE
2016 OCT 27 PM 3:18
PHOENIX, ARIZONA

Right-of-Way as Reserved from David Rae

A right-of-way across an existing roadway in the East Half of the West Half (E¹/₂W¹/₂) of Section 25, Township 15 South, Range 22 East, G&SRB&M as reserved in Special Warranty Deed dated January 26, 1987 from Cyprus Mines Corporation, Grantor, to David A. Rae, Grantee, recorded in the Cochise County records as Document No. 8701-02364, as further described below:

BEGINNING at a point on the centerline of the road at its intersection with the section line of Sections 25 and 36, Township 15 South, Range 22 East, G&SRB&M, Cochise County, Arizona, which point is South 89 degrees 50' 33" West, 414.85 feet from the quarter section corner of Sections 25 and 36:

- Thence North 00 degrees 30' 06" West, 678.30 feet;
- Thence North 10 degrees 27' 11" West, 981.02 feet;
- Thence North 14 degrees 40' 20" West, 171.79 feet;
- Thence North 29 degrees 16' 00" West, 128.66 feet;
- Thence North 34 degrees 47' 37" West, 638.55 feet;
- Thence North 37 degrees 21' 57" West, 109.64 feet;
- Thence North 45 degrees 39' 35" West, 126.85 feet;

Thence North 49 degrees 59' 15" West, 127.59 feet to the intersection of the road with the west sixteenth section line of Section 25, which point is North 00 degrees 00' 40" East, 66.19 feet from the west center sixteenth section corner of Section 25.

Access Road Right of Way

A right-of-way for ingress and egress over and across an existing roadway extending from the West Half (W¹/₂) of Lot 20 in Section 25, and running thence through portions of the Northeast Quarter (NE¹/₄) of Section 25, the Southeast Quarter (SE¹/₄) of Section 23 and the Southwest Quarter (SW¹/₄) of Section 23, all in Township 15 South, Range 22 East, G&SRB&M, as further described below:

BEGINNING at a point lying North 49 degrees 59' 15" West, 127.59 feet to the intersection of the road with the west sixteenth section line of Section 25, which point is North 00 degrees 00' 40" East, 66.19 feet from the west center sixteenth section corner of Section 25;

- Thence North 49 degrees 59' 15" West, 798.44 feet;
- Thence North 53 degrees 14' 47" West, 221.39 feet;
- Thence North 60 degrees 43' 02" West, 194.54 feet;
- Thence North 64 degrees 21' 44" West, 145.27 feet;

Thence North 65 degrees 49' 06" West, 257.90 feet to the intersection of the road with the section line between Sections 25 and 26, which point is south 00 degrees 00' 43" West, 1660.30 feet from the section corner of Sections 23, 24, 25, and 26;

- Thence North 65 degrees 49' 06" West, 89.93 feet;
- Thence North 61 degrees 10' 22" West, 232.91 feet;
- Thence North 72 degrees 14' 31" West, 609.33 feet;

RECEIVED
 BLM AZ STATE OFFICE
 2016 OCT 27 PM 3:18
 PHOENIX, ARIZONA

Thence North 59 degrees 29' 13" West, 409.07 feet;
 Thence North 53 degrees 11' 26" West, 669.07 feet;
 Thence North 48 degrees 10' 06" West, 176.99 feet;
 Thence North 41 degrees 05' 19" West, 562.84 feet;
 Thence North 48 degrees 15' 42" West, 246.72 feet;
 Thence North 50 degrees 38' 20" West, 25.91 feet to the intersection of the road with the line between Sections 23 and 26, which point is South 89 degrees 54' 08" East, 194.54 feet from the quarter section corner of Sections 23 and 26;
 Thence North 50 degrees 38' 20" West, 312.68 feet;
 Thence North 27 degrees 54' 00" West, 152.67 feet;
 Thence North 27 degrees 57' 35" West, 177.57 feet;
 Thence North 27 degrees 47' 54" West, 155.73 feet;
 Thence North 20 degrees 07' 26" West, 194.99 feet;
 Thence North 48 degrees 22' 21" West, 158.51 feet;
 Thence North 56 degrees 34' .27" West, 143.29 feet;
 Thence North 56 degrees 39' 39" West, 296.31 feet;
 Thence North 64 degrees 44' 49" West, 276.84 feet;
 Thence South 89 degrees 42' 38" West, 184.52 feet;
 Thence North 64 degrees 28' 24" West, 339.24 feet to a point on the East end line (line 2-3) of the Enough lode, common with line 2-3 of the Arizona lode, both of Mineral Survey No. 4340, which point is South 32 degrees 27' West, 266.03 feet from Corner No. 2 of the Enough lode, identical with Corner No. 3 of the Arizona lode.

Part V – Appurtenant Easements:

Easements as set forth in Access and Water Use Agreement recorded as Instrument No. 8701-02368, Official Records of Cochise County, Arizona.

RECEIVED
 BLM AZ STATE OFFICE
 2016 OCT 27 PM 3:19
 PHOENIX, ARIZONA

EXHIBIT B

Permitted Exceptions

1. Second installment of 2015 taxes, a lien, payable on or before March 1, 2016, and delinquent May 1, 2016.
2. Regulations, conditions and restrictions governing use of ground water pursuant to Arizona Revised Statutes 45-101 et. Seq.
3. Reservations or Exceptions in Patents, or in Acts authorizing the issuance thereof.
4. Liabilities and obligations imposed on the land located within Northern Cochise County Hospital District. All assessment due and owing have been paid.
5. An easement for electric lines and incidental purposes in the document recorded as Book 55 of Miscellaneous Records, Page 299.
6. An easement for telephone and telegraph lines and incidental purposes in the document recorded as Book 59, Page 135, of Miscellaneous Records.
7. Right of way for a road as shown in Book 2 of Maps at pages 7 and 58.
8. An easement for electric transmission lines and incidental purposes in the document recorded as Docket 952, Page 77 of Official Records.
9. An easement for electric transmission lines and incidental purposes in the document recorded as Instrument No. 9411-30104 of Official Records.
10. The terms and provisions contained in the document entitled "Access and Water Use Agreement" recorded as Instrument No. 8701-02368 of Official Records.
11. The terms and provisions contained in the document entitled "Grant of Production Payment" recorded as Instrument No. 9906-18419 of Official Records.
12. Any facts, rights, interests or claims which would be disclosed by a correct ALTA/ACSM survey.
13. An easement for electrical right of way and incidental purposes in the document recorded April 15, 2009 as 2009-08803 of Official Records.
14. The terms and provisions contained in the document entitled "Royalty Deed and Assignment of Royalty" recorded June 19 2009 as 2009-14847 of Official Records.
15. The terms and provisions contained in the document entitled "Interest Owner Cooperation and Non-Disturbance Agreement" recorded June 19 2009 as 2009-14848 of Official Records.

RECEIVED
BLM AZ STATE OFFICE
2016 OCT 27 PM 3:09
PHOENIX, ARIZONA

16. Deed of Trust securing an original indebtedness in the amount of \$25,000,000.00, recorded August 06, 2007 as 2007-0825945 Official Records.

Dated: July 31, 2007

Trustor: Nord Resources Corporation, a Delaware corporation, successor by merger with Nord

Copper Corporation

Trustee: First American Title Insurance Company, a California Corporation

Beneficiary: NedBank Limited, a limited liability company organized under the laws of the Republic of South Africa, as Administrative Agent as that term is defined in the Second Amended and Restated Credit Agreement dated as of March 31, 2009

A document recorded September 09, 2014 as 2014-15946 of Official Records provides that the Deed of Trust or the obligation secured thereby has been modified.

A document recorded October 19, 2015 as 2015-18933 of Official Records, provides that certain obligations secured by the Deed of Trust were assumed by Excelsior Mining JCM, Inc., an Arizona corporation.

17. Water rights, claims or title to water, whether or not shown by the public records.

RECEIVED
BLM AZ STATE OFFICE
2016 OCT 27 PM 3:19
PHOENIX, ARIZONA

9:00 to 9:30

Anthony E
Smith/AZSO/AZ/BLM/DOI
06/01/2011 11:07 AM

To "Tanner Acken" <tacken@nordresources.com>
cc
bcc Anthony E Smith/AZSO/AZ/BLM/DOI
Subject RE: Nord resources mining claims

Tanner Acken,
Ok, I will be at my desk. Talk to you tomorrow.

tony

"Tanner Acken" <tacken@nordresources.com>



"Tanner Acken"
<tacken@nordresources.com
>
06/01/2011 11:04 AM

To <tesmith@blm.gov>
cc
Subject RE: Nord resources mining claims

Thanks Tony we will be giving you a call between 9:00 & 9:30 tomorrow.

Tanner Acken
Chief Land Surveyor
Nord Resources Johnson Camp Mine.

-----Original Message-----

From: tesmith@blm.gov [mailto:tesmith@blm.gov]
Sent: Wednesday, June 01, 2011 7:41 AM
To: Tanner Acken
Subject: Re: Nord resources mining claims

Tanner,
I will be available, just let me know. I already have the letter being sent out today, closing the claims that I see not open to location .

Tony

"Tanner Acken"
<tacken@nordresources.com>

05/31/2011 03:21
PM

To
<tesmith@blm.gov>
cc
Subject
Nord resources mining claims

Tony,

I'm following up on our mining claim situation. The mine manager and I called last week and left a message but haven't heard back. We are trying to set up a meeting with our land attorney on Thursday morning, will you be available for a possible phone conference on Thursday morning? Please let me know.

Tanner Acken
Chief Land Surveyor
Nord Resources Johnson Camp Mine.

CC Credit Reason AZ BLM REFUND FOR \$1820 TO BERNARD SKAGGS ON AMC405109 MINING CLAIMS THAT ARE CLOSED, RECEIPT#2281203, TONY SMITH 602-417-9355

Login ID 203

Entry Date 07/06/2011

Total Amount \$1,820.00

Credit Card No *****5056

Credit Card Name BERNARD SKAGGS

CC Expiration date 07/31/2012

Original Pay date 01/24/2011

Original Order Items: MAINTENANCE FEE FOR 13 CLAIMS THAT WERE NOT OPEN TO LOCATION. FILED BY ROBERT ACKEN, AMC405109, AMC405110, AMC405112-405125, AMC405128.

Line	Order#	AuthNos	Trans Date	Action	Amount	CostCtr	R Org	Fund	FunctArea	Receipt Reference	CBS Bill#	W BS	Type	Order Item
1	2353 210	AMC40510	01/24/ 2011	NEW MINING CLAIM MAINT FEE \$140	\$3,22 0.00	LLAZ9 31000	LLAZ9 31000	XXXL1 109HF	L19930000. RB0000				C	52739 70

Order Items To Be Generated for CC Credit

Line	Order#	AuthNos	Trans Date	Action	Amount	CostCtr	R Org	Fund	FunctArea	Receipt Reference	CBS Bill#	W BS	Type	Order Item
1	2353 210	AMC40510	7/6/20 11	NEW MINING CLAIM MAINT FEE \$140	\$- 1,820. 00	LLAZ9 31000	LLAZ9 31000	XXXL1 109HF	L19930000. RB0000				C	54539 60

7/6/2011 JS
ENTERED INTO COMPUTER

Reason AZ BLM REFUND FOR \$442 TO BERNARD SKAGGS ON AMC405109 MINING CLAIMS THAT ARE CLOSED, RECEIPT#2281203, TONY SMITH 602-417-9355

Login ID 203

Entry Date 07/06/2011

Total Amount \$442.00

Credit Card No *****5056

Credit Card Name BERNARD SKAGGS

CC Expiration date 07/31/2012

Original Pay date 01/24/2011

Original Order Items: LOCATION FEE FOR 13 CLAIMS THAT WERE NOT OPEN TO LOCATION. FILED BY ROBERT ACKEN, AMC405109, AMC405110, AMC405112-405125, AMC405128.

Line	Order#	AuthNos	Trans Date	Action	Amount	CostCenter	R Org	Fund	FunctArea	Receipt Reference	CBS Bill#	W BS	Type	Order Item
1	2353210	AMC4051	01/24/2011	NEW MINING CLAIM LOCATION FEE \$34	\$782.00	LLAZ931000	LLAZ931000	XXXL1109HF	L19930000.RB0000				C	5273969

Order Items To Be Generated for CC Credit

Line	Order#	AuthNos	Trans Date	Action	Amount	CostCenter	R Org	Fund	FunctArea	Receipt Reference	CBS Bill#	W BS	Type	Order Item
1	2353210	AMC4051	7/6/2011	NEW MINING CLAIM LOCATION FEE \$34	\$-442.00	LLAZ931000	LLAZ931000	XXXL1109HF	L19930000.RB0000				C	5453897



"Tanner Acken"
 <tacken@nordresources.com
 >

06/01/2011 11:04 AM

To <tesmith@blm.gov>

cc

bcc

Subject RE: Nord resources mining claims

History:

✉ This message has been replied to.

Thanks Tony we will be giving you a call between 9:00 & 9:30 tomorrow.

Tanner Acken
 Chief Land Surveyor
 Nord Resources Johnson Camp Mine.

-----Original Message-----

From: tesmith@blm.gov [mailto:tesmith@blm.gov]
 Sent: Wednesday, June 01, 2011 7:41 AM
 To: Tanner Acken
 Subject: Re: Nord resources mining claims

Tanner,
 I will be available, just let me know. I already have the letter being sent out today, closing the claims that I see not open to location .

Tony

"Tanner Acken"
 <tacken@nordresources.com>

05/31/2011 03:21
 PM

<tesmith@blm.gov>

To

cc

Subject

Nord resources mining claims

Tony,

I'm following up on our mining claim situation. The mine manager and I called last week and left a message but haven't heard back. We are trying to set up a meeting with our land attorney on Thursday morning, will you be available for a possible phone conference on Thursday morning? Please let me know.

Tanner Acken
 Chief Land Surveyor
 Nord Resources Johnson Camp Mine.



"Tanner Acken"
<tacken@nordresources.com
>

06/01/2011 08:34 AM

To <tesmith@blm.gov>

cc

bcc

Subject RE: Nord resources mining claims

Thank you sir I will be in touch.

Tanner Acken
Chief Land Surveyor
Nord Resources Johnson Camp Mine.

-----Original Message-----

From: tesmith@blm.gov [mailto:tesmith@blm.gov]
Sent: Wednesday, June 01, 2011 7:41 AM
To: Tanner Acken
Subject: Re: Nord resources mining claims

Tanner,
I will be available, just let me know. I already have the letter . being sent out today, closing the claims that I see not open to location .

Tony

"Tanner Acken"
<tacken@nordresources.com>

05/31/2011 03:21
PM

<tesmith@blm.gov>

To

cc

Subject

Nord resources mining claims

Tony,

I'm following up on our mining claim situation. The mine manager and I called last week and left a message but haven't heard back. We are trying to set up a meeting with our land attorney on Thursday morning, will you be available for a possible phone conference on Thursday morning ? Please let me know.

Tanner Acken
Chief Land Surveyor
Nord Resources Johnson Camp Mine.

6/12/2011

2 options

~~of~~ refile or

~~of~~

~~Robert Aken~~

~~Contract & owner letter
with proof surface
ownership.~~

Word file/w proof ~~(notarized)~~
of ownership

Con

Letter - would BLM
regs allow the letters.

1.) all docs - Aken - No mention of Word Res

2.) Letter stay as is.

3.) Refund - written request -

~~Fanner~~ John Travasos - Word Resources
John Lacy

call John back 6/13/2011 Fri

520-275-8511 Word

520-322-5000 John Lacy



"Tanner Acken"
<tacken@nordresources.com
>
05/12/2011 02:38 PM

To <tesmith@blm.gov>
cc
bcc
Subject RE: Johnson camp mine mining claims

Tony,

Sorry I miss you sir I've been in the field all day. We don't work Fridays but I will continue the map on Monday morning and I should have it to you by next Tuesday. Thanks have a wonderful weekend.

Tanner Acken
Chief Land Surveyor
Nord Resources Johnson Camp Mine.

-----Original Message-----

From: tesmith@blm.gov [mailto:tesmith@blm.gov]
Sent: Thursday, May 12, 2011 9:05 AM
To: Tanner Acken
Subject: Re: Johnson camp mine mining claims

Attention Ken Racken,

Haven't heard back from you. Let me know when to expect the maps that I requested. You have 30 days from the date the cert card was signed. I will be in the rest of the day and out on Friday. Let me know. Thanks and have a great day,


tony smith
Land Law Examiner

520-406-6177

403667 set

need 405106 set of maps

Anthony E
Smith/AZSO/AZ/BLM/DOI
05/24/2011 12:55 PM

To Anthony E Smith/AZSO/AZ/BLM/DOI@BLM
cc
bcc
Subject Re: Johnson camp mine 


Tanner,

I received a call from Nord Resources but the phone kept cutting out and I didn't get the return phone number. If someone at your office wants to discuss the status of AMC405106 - AM405128 CORRECTIONS REQUIRED LETTER, have them call me at 602-417-9355. I will be setting up a letter to send next week sometime to close a number of those claims that are not open to location.

Tony Smith

Anthony E Smith/AZSO/AZ/BLM/DOI

Anthony E
Smith/AZSO/AZ/BLM/DOI
05/23/2011 07:47 AM


To "Tanner Acken" <tacken@nordresources.com>
cc
Subject Re: Johnson camp mine 

Tanner,

The maps were ok but give me a call, (602-417-9355). Its concerning the status check of the claims. Thank you.

tony

"Tanner Acken" <tacken@nordresources.com>



"Tanner Acken"
<tacken@nordresources.com
>
05/23/2011 06:45 AM

To <tesmith@blm.gov>
cc
Subject Johnson camp mine

Tony,

I'm just following up to make sure you received my map depicting the mining claims. Please let me know if you can read it sir. If not I will print out a full map and mail it to you. Thank you.

Tanner Acken
Chief Land Surveyor
Nord Resources Johnson Camp Mine.

Acked because

**BUREAU OF LAND MANAGEMENT
CASE RECORDATION
(LIVE) SERIAL REGISTER PAGE**

Run Date/Time: 05/18/11 01:40 PM

Page 1 of 1

01 12-29-1916;039STAT0864;43USC299

**Total Acres
559.580**

**Serial Number
AZA--- - 035557**

Case Type 381401: MIN DISP-SRHA-NOI

Commodity 999: TO BE DEFINED

Case Disposition: CLOSED

Case File Juris:

Serial Number: AZA--- - 035557

Name & Address			Int Rel	%Interest
ACKEN ROBERT T	PO BOX 384	DRAGON AZ 856090384	CLAIMANT	100.00000000
BENSON 5200 LLC	6501 E GREENWAY PKWY	SCOTTSDALE AZ 852542065	OWNER	0.00000000
NORD RESOURCES CORP	PO BOX 384	DRAGON AZ 856090384	CLAIMANT	100.00000000

Serial Number: AZA--- - 035557

Mer Twp Rng	Sec	SType	Nr Suff	Subdivision	District/Resource Area	County	Mgmt Agency
14	0150S	0220E	027	FF	SAFFORD FIELD OFFICE	COCHISE	BUREAU OF LAND MGMT
14	0150S	0220E	027	LOTS	SAFFORD FIELD OFFICE	COCHISE	BUREAU OF LAND MGMT
14	0150S	0220E	035	LOTS	SAFFORD FIELD OFFICE	COCHISE	BUREAU OF LAND MGMT

Serial Number: AZA--- - 035557

Act Date	Code	Action	Action Remarks	Pending Office
12/22/2010	347	FILING FEE RECEIVED	\$30.00;2	
12/22/2010	387	CASE ESTABLISHED		
12/22/2010	543	SEGREGATION (MINERAL)		
12/22/2010	552	LAND SEGREGATED		
01/06/2011	344	EXPLORATION AUTH DATE		
01/20/2011	669	LAND STATUS CHECKED		
03/21/2011	244	TERMINATED		
03/21/2011	372	SEGREGATION TERMINATED		
03/21/2011	970	CASE CLOSED		

Line Nr	Remarks	Serial Number: AZA--- - 035557
0001	NOTE TO LEGAL FOR T15S, R22E, SECTION 35:	
0002	LOT 13 (LESS PATENT 02-63-0060)	

NOTICE!!

These documents have been scanned!

Do not place un-scanned documents beneath this notice!

Do not remove this notice from this file!

GPO Jacket No. 560-102
Print Order 61540
Rise Business Services, LLC
Job=AZ15 5/17/2019



Box Number= AZ15061



Claim Begin-End: AMC405106-AMC405128

5 Annual Filings



AZ15061-11

AMC404917-AMC405341

Load Numbers

403667

416211

403670

405106

403677

408180

405106

403667

408904

416211

Excelsior

MINING JCM, INC

After recording, please return to:
 Excelsior Mining Corp.
 2999 N. 44th Street, Suite # 300
 Phoenix, AZ 85018

STATE OF ARIZONA)
) ss:
 County of Maricopa)

ENTERED
 AUG 23 2018
 BY: SC

**CERTIFICATION OF PAYMENT OF MAINTENANCE FEE
 IN LIEU OF AFFIDAVIT OF ANNUAL ASSESSMENT WORK**

STEPHEN TWYEROUW, being first duly sworn, deposes and says that:

1. STEPHEN TWYEROUW is an agent for the Excelsior Mining JCM Inc., an Arizona corporation, the owner of the following described unpatented lode mining claims situated in Cochise County, Arizona (the "Claims"), the location notices of which are of record in said county, and in the records of the Arizona State Office of the Bureau of Land Management under the file numbers indicated in the attached Exhibit A.

2. Pursuant to the 30 U.S.C. § 28f(a), as adjusted by 30 U.S.C. § 28j(c) and implemented by notice in 74 *Federal Register* 30959-62 (June 29, 2009) and as amended by the Consolidated Appropriations Act 2012, Pub. L. No. 112-74, 125 Stat. 786 (2011), and a notice in 79 *Federal Register* 36662-65 (June 30, 2014), the owner has paid a maintenance fee of \$155.00 per claim for the assessment year beginning September 1, 2017. This Certificate is in lieu of an affidavit of performance of annual assessment work or notice of intent to hold.

3. The name and address of the owner of Claims for which this Certificate is prepared are Excelsior Mining JCM Inc., 2999 N. 44th Street, Suite # 300, Phoenix, AZ 85018.

4. There are a total of 117 Claims, held and claimed by the owner for the valuable mineral contained therein.

DATED this 22 day of August, Year: 2018

By: [Signature]
STEPHEN TWYEROUW

Sworn and subscribed before me this 22nd Day of August, 2018, by: _____



[Signature]
 Notary Public

NO. OF CLAIMS 117
 AMOUNT \$18135.
 RECEIPT NO. 4241876
 INIT. [Signature]
 ** BLM-ASO **

RECEIVED
 PHOENIX, ARIZONA
 MARICOPA STATE OFFICE
 2018 AUG 22 P 1:53

ExcelSior

MINING JCM, INC

EXHIBIT A

Unpatented Mining Claim

117 unpatented lode mining claims situated in the Cochise County, Arizona, in Sections 13, 14, 22, 23, 24, 25, 26, 27, 31, 34, 35 and 36, Township 15 South, Range 22 East; Section 31, Township 15 South, Range 23 East G&SRB&M;,, the names of which, the place of record of the location notices thereof in the records of the Cochise County Recorder, and the serial number assigned by the Arizona State Office of the Bureau of Land Management, are as follows:

	Claim Name/Number	BLM Serial No	Cochise County Recorders # or Page book
1	ADDIE R	AMC403667	2010-28048
2	ALAMOSA	AMC403668	2010-27996
3	ASHLEY	AMC416211	2012-12428
4	BEE R1	AMC403670	2010-27975
5	BEE R11	AMC403674	2010-27976
6	BEE R12	AMC403675	2010-27977
7	BEE R2	AMC403669	2010-27974
8	BEE R3	AMC403671	2010-27978
9	BEE R4	AMC403672	2010-27979
10	BEE R5	AMC403673	2010-27980
11	BONANZA	AMC403676	2010-27981
12	BRENDA KAYE	AMC405106	2011-01437
13	BUMBLE BEE	AMC403677	2010-27982
14	BURRO 19	AMC403685	2010-27983
15	BURRO NO 9	AMC403684	2010-27989
16	BURRO 11	AMC408188	2011-01438
17	BURRO 12	AMC408189	2011-01439
18	BURRO 13	AMC408190	2011-01440
19	BURRO 14	AMC408191	2011-01441
20	BURRO 15	AMC408192	2011-01442
21	BURRO 16	AMC408193	2011-01443
22	BURRO 17	AMC405121	2011-01444
23	BURRO 18	AMC405122	2011-01445
24	BURRO 20	AMC405123	2011-01446
25	BURRO 4	AMC403679	2010-27984
26	BURRO 5	AMC403680	2010-27985
27	BURRO 6	AMC403681	2010-27986

TOTAL CLAIMS THIS PAGE

27

RECEIVED
BUREAU OF LAND MANAGEMENT
ARIZONA STATE OFFICE
2018 AUG 22 P 1:52

EXHIBIT A (continued)

ENTERED
AUG 23 2018
SC

Payment of Annual Maintenance Fee

Excelsior

MINING JCM, INC

	Claim Name/Number	BLM Serial No	Cochise County Recorders # or Page book
28	BURRO 7	AMC403682	2010-27987
29	BURRO 8	AMC403683	2010-27988
30	BURRO A	AMC405107	2011-01447
31	BURRO B	AMC405108	2011-01448
32	BURRO C	AMC408182	2011-01449
33	BURRO D	AMC408183	2011-01450
34	BURRO E	AMC408184	2011-01451
35	BURRO G	AMC408185	2011-01452
36	BURRO H	AMC408186	2011-01453
37	BURRO I	AMC408187	2011-01454
38	BURRO L	AMC403678	2010-27990
39	CALUMET	AMC403686	2010-27991
40	CHARLENE	AMC405124	2011-01455
41	CHARLES	AMC403687	2010-27992
42	CHELSIE FRACTION	AMC403688	2010-28113
43	COLORADO	AMC403689	2010-27993
44	CORNADO NO 1	AMC408194	2011-01456
45	DEFENDER	AMC403690	2010-27994
46	DORA	AMC403691	2010-27995
47	E-5 FRACTION	AMC403692	2010-28114
48	ECHO NO 1	AMC403693	2010-27997
49	ECHO R2	AMC403694	2010-27999
50	ECHO R3	AMC403695	2010-28000
51	ELEPHANT	AMC403696	2010-27998
52	ELLA	AMC403697	2010-28001
53	ELLENOR	AMC403698	2010-28002
54	ERICKA	AMC403699	2010-28003
55	ERNEST	AMC403700	2010-28004
56	EULA BELLE	AMC403701	2010-28005
57	FRANCINE	AMC405126	2011-01457
58	GLADYS R	AMC403702	2010-28006
59	GUSTAVE	AMC403703	2010-28007
60	HAGERMAN	AMC403704	2010-28008
61	IMOGENE	AMC403705	2010-28009
62	INA	AMC403706	2010-28010
63	INDICATOR	AMC403707	2010-28011
	J SULLY #11	AMC408914	2011-13685

TOTAL CLAIMS THIS PAGE

ENTERED
 AUG 23 2018
 BY: *[Signature]*

EXHIBIT A (continued)

RECEIVED
 CLIMATE STATE OFFICE
 AUG 22 P 1:52
 PHOENIX, ARIZONA

Payment of Annual Maintenance Fee

Excelsior

MINING JCM, INC

	Claim Name/Number	BLM Serial No	Cochise County Recorders # or Page book
65	J SULLY #12	AMC408915	2011-13686
66	J SULLY #13	AMC408916	2011-13687
67	J SULLY #14	AMC408917	2011-13688
68	J SULLY #15	AMC408918	2011-13689
69	J SULLY #6	AMC408909	2011-13680
70	J SULLY #8	AMC408911	2011-13682
71	JANE RAE	AMC405127	2011-01458
72	J-TRAVASSOS	AMC416212	2012-12425
73	KATIE	AMC403708	2010-28012
74	KENTUCKY	AMC403709	2010-28013
75	LAST CHANCE	AMC403710	2010-28014
76	LAURA J	AMC403711	2010-28015
77	LIME NO 1	AMC403712	2010-28016
78	LIME NO 2	AMC403713	2010-28017
79	LIME NO 3	AMC403714	2010-28018
80	LIME NO 4	AMC403715	2010-28019
81	LINDA SUE	AMC403716	2010-28020
82	LOUIE	AMC403717	2010-28021
83	MARY	AMC403718	2010-28022
84	MARY EILENE	AMC403719	2010-28023
85	MASON	AMC403720	2010-28112
86	MESCAL NO 5	AMC403721	2010-28024
87	MILLINGTON	AMC403722	2010-28025
88	MIRIAM	AMC403723	2010-28115
89	MOORE #1	AMC403724	2010-28026
90	MOORE #2	AMC403725	2010-28027
97	MOORE #3	AMC403726	2010-28028
92	NELDA LANE	AMC403727	2010-28029
93	N-TRAVASSOS	AMC416213	2012-12426
94	PORTLAND	AMC403728	2010-28030
95	PRIMROSE	AMC403729	2010-28031
96	PRIMROSE BEE	AMC403730	2010-28032
97	PUZZLE NO 2	AMC403731	2010-28033
98	ROSIE R	AMC408195	2011-01459
99	S-10	AMC403732	2010-28035
100	S-12	AMC403733	2010-28034
101	S-14	AMC403734	2010-28036
102	S-16	AMC403735	2010-28037

ENTERED
 BY: [Signature]
 AUG 23 2018

TOTAL CLAIMS THIS PAGE

EXHIBIT A (continued)

RECEIVED
 ARIZONA STATE OFFICE
 AUG 22 2018 P 1:52

United States Department of the Interior
Bureau of Land Management
 DIV OF LANDS, MINRLS & ENERGY
 ONE N CENTRAL AVE
 PHOENIX, AZ 85004 -4427
 Phone: 602-417-9200

Receipt

No: 4241876

Transaction #: 4357298	
Date of Transaction: 08/22/2018	
CUSTOMER:	
EXCELSIOR MINING JCM INC 2999 N 44TH ST SUITE 300 PHOENIX, AZ 85018-7246 US	

LINE #	QTY	DESCRIPTION	REMARKS	UNIT PRICE	TOTAL
1	1.00	LOCATABLE MINERALS / MINING CLAIMS- NOT NEW-UNADJUD, ONE AUTH NO. ONLY / MINING CLAIM MONEY RECEIVED CASES: AMC403667/\$18135.00	2019 MAINT (117)	- n/a -	18135.00
TOTAL:					\$18,135.00

PAYMENT INFORMATION			
1	AMOUNT:	18135.00	POSTMARKED: N/A
	TYPE:	CHECK	RECEIVED: 08/22/2018
	CHECK NO:	2608	
	NAME:	EXCELSIOR MINING JCM INC 2999 N 44TH ST SUITE 300 PHOENIX AZ 85018-7246 US	

REMARKS

This receipt was generated by the automated BLM Collections and Billing System and is a paper representation of a portion of the official electronic record contained therein.



AMC 403667
405106
408180
408904
416211

After recording, please return to:
Excelsior Mining Corp.
2999 N. 44th Street, Suite # 300
Phoenix, AZ 85018

STATE OF ARIZONA)
) ss:
County of Maricopa)

CERTIFICATION OF PAYMENT OF MAINTENANCE FEE
IN LIEU OF AFFIDAVIT OF ANNUAL ASSESSMENT WORK

STEPHEN TWYEROULD, being first duly sworn, deposes and says that:

1. STEPHEN TWYEROULD is an agent for the Excelsior Mining JCM Inc., an Arizona corporation, the owner of the following described unpatented lode mining claims situated in Cochise County, Arizona (the "Claims"), the location notices of which are of record in said county, and in the records of the Arizona State Office of the Bureau of Land Management under the file numbers indicated in the attached Exhibit A.

2. Pursuant to the 30 U.S.C. § 28f(a), as adjusted by 30 U.S.C. § 28j(c) and implemented by notice in 74 *Federal Register* 30959-62 (June 29, 2009) and as amended by the Consolidated Appropriations Act 2012, Pub. L. No. 112-74, 125 Stat. 786 (2011), and a notice in 79 *Federal Register* 36662-65 (June 30, 2014), the owner has paid a maintenance fee of \$155.00 per claim for the assessment year beginning September 1, 2016. This Certificate is in lieu of an affidavit of performance of annual assessment work or notice of intent to hold.

3. The name and address of the owner of Claims for which this Certificate is prepared are Excelsior Mining JCM Inc., 2999 N. 44th Street, Suite # 300, Phoenix, AZ 85018.


4. There are a total of 117 Claims, held and claimed by the owner for the valuable mineral contained therein.

DATED this 28 day of ~~September~~ August, Year: 2017


AUGUST
8

By: [Signature]

Sworn and subscribed before me this 28 Day of August, 2017, by: Stephen Twyerould



[Signature]
Notary Public



RECEIVED
ARIZONA STATE OFFICE
2017 AUG 29 11:00
PHOENIX, ARIZONA



EXHIBIT A

Unpatented Mining Claim

117 unpatented lode mining claims situated in the Cochise County, Arizona, in Sections 13, 14, 22, 23, 24, 25, 26, 27, 31, 34, 35 and 36, Township 15 South, Range 22 East; Section 31, Township 15 South, Range 23 East G&SRB&M; the names of which, the place of record of the location notices thereof in the records of the Cochise County Recorder, and the serial number assigned by the Arizona State Office of the Bureau of Land Management, are as follows:

	Claim Name/Number	BLM Serial No	Cochise County Recorders # or Page book
1	ADDIE R	AMC403667	2010-28048
2	ALAMOSA	AMC403668	2010-27996
3	ASHLEY	AMC416211	2012-12428
4	BEE R1	AMC403670	2010-27975
5	BEE R11	AMC403674	2010-27976
6	BEE R12	AMC403675	2010-27977
7	BEE R2	AMC403669	2010-27974
8	BEE R3	AMC403671	2010-27978
9	BEE R4	AMC403672	2010-27979
10	BEE R5	AMC403673	2010-27980
11	BONANZA	AMC403676	2010-27981
12	BRENDA KAYE	AMC405106	2011-01437
13	BUMBLE BEE	AMC403677	2010-27982
14	BURRO 19	AMC403685	2010-27983
15	BURRO NO 9	AMC403684	2010-27989
16	BURRO 11	AMC408188	2011-01438
17	BURRO 12	AMC408189	2011-01439
18	BURRO 13	AMC408190	2011-01440
19	BURRO 14	AMC408191	2011-01441
20	BURRO 15	AMC408192	2011-01442
21	BURRO 16	AMC408193	2011-01443
22	BURRO 17	AMC405121	2011-01444
23	BURRO 18	AMC405122	2011-01445
24	BURRO 20	AMC405123	2011-01446
25	BURRO 4	AMC403679	2010-27984
26	BURRO 5	AMC403680	2010-27985
27	BURRO 6	AMC403681	2010-27986

TOTAL CLAIMS THIS PAGE

27

EXHIBIT A (continued)

Excelston

MINING JCM, INC

	Claim Name/Number	BLM Serial No	Cochise County Recorders # or Page book
28	BURRO 7	AMC403682 .	2010-27987
29	BURRO 8	AMC403683 .	2010-27988
30	BURRO A	AMC405107 .	2011-01447
31	BURRO B	AMC405108 .	2011-01448
32	BURRO C	AMC408182 .	2011-01449
33	BURRO D	AMC408183 .	2011-01450
34	BURRO E	AMC408184 .	2011-01451
35	BURRO G	AMC408185 .	2011-01452
36	BURRO H	AMC408186 .	2011-01453
37	BURRO I	AMC408187 .	2011-01454
38	BURRO L	AMC403678 .	2010-27990
39	CALUMET	AMC403686 .	2010-27991
40	CHARLENE	AMC405124 .	2011-01455
41	CHARLES	AMC403687 .	2010-27992
42	CHELSIE FRACTION	AMC403688 .	2010-28113
43	COLORADO	AMC403689 .	2010-27993
44	CORNADO NO 1	AMC408194 .	2011-01456
45	DEFENDER	AMC403690 .	2010-27994
46	DORA	AMC403691 .	2010-27995
47	E-5 FRACTION	AMC403692 .	2010-28114
48	ECHO NO 1	AMC403693 .	2010-27997
49	ECHO R2	AMC403694 .	2010-27999
50	ECHO R3	AMC403695 .	2010-28000
51	ELEPHANT	AMC403696 .	2010-27998
52	ELLA	AMC403697 .	2010-28001
53	ELLENOR	AMC403698 .	2010-28002
54	ERICKA	AMC403699 .	2010-28003
55	ERNEST	AMC403700 .	2010-28004
56	EULA BELLE	AMC403701 .	2010-28005
57	FRANCINE	AMC405126 .	2010-01457
58	GLADYS R	AMC403702 .	2010-28006
59	GUSTAVE	AMC403703 .	2010-28007
60	HAGERMAN	AMC403704 .	2010-28008
61	IMOGENE	AMC403705 .	2010-28009
62	INA	AMC403706 .	2010-28010
63	INDICATOR	AMC403707 .	2010-28011
64	J SULLY #11	AMC408914 .	2011-13685

TOTAL CLAIMS THIS PAGE

37

EXHIBIT A (continued)

Excelsior

MINING JCM, INC

	Claim Name/Number	BLM Serial No	Cochise County Recorders # or Page book
65	J SULLY #12	AMC408915	2011-13686
66	J SULLY #13	AMC408916	2011-13687
67	J SULLY #14	AMC408917	2011-13688
68	J SULLY #15	AMC408918	2011-13689
69	J SULLY #6	AMC408909	2011-13680
70	J SULLY #8	AMC408911	2011-13682
71	JANE RAE	AMC405127	2011-01458
72	J-TRAVASSOS	AMC416212	2012-12425
73	KATIE	AMC403708	2010-28012
74	KENTUCKY	AMC403709	2010-28013
75	LAST CHANCE	AMC403710	2010-28014
76	LAURA J	AMC403711	2010-28015
77	LIME NO 1	AMC403712	2010-28016
78	LIME NO 2	AMC403713	2010-28017
79	LIME NO 3	AMC403714	2010-28018
80	LIME NO 4	AMC403715	2010-28019
81	LINDA SUE	AMC403716	2010-28020
82	LOUIE	AMC403717	2010-28021
83	MARY	AMC403718	2010-28022
84	MARY EILENE	AMC403719	2010-28023
85	MASON	AMC403720	2010-28112
86	MESCAL NO 5	AMC403721	2010-28024
87	MILLINGTON	AMC403722	2010-28025
88	MIRIAM	AMC403723	2010-28115
89	MOORE #1	AMC403724	2010-28026
90	MOORE #2	AMC403725	2010-28027
97	MOORE #3	AMC403726	2010-28028
92	NELDA LANE	AMC403727	2010-28029
93	N-TRAVASSOS	AMC416213	2012-12426
94	PORTLAND	AMC403728	2010-28030
95	PRIMROSE	AMC403729	2010-28031
96	PRIMROSE BEE	AMC403730	2010-28032
97	PUZZLE NO 2	AMC403731	2010-28033
98	ROSIE R	AMC408195	2011-01459
99	S-10	AMC403732	2010-28035
100	S-12	AMC403733	2010-28034
101	S-14	AMC403734	2010-28036
102	S-16	AMC403735	2010-28037

PHOENIX, ARIZONA
 RECEIVED
 11-15-10

TOTAL CLAIMS THIS PAGE

38

EXHIBIT A (continued)

Excelsior

MINING JCM, INC

	Claim Name/Number	BLM Serial No	Cochise County Recorders # or Page book
103	S-18	AMC403736	2010-28038
104	S-26	AMC403737	2010-28039
105	S-28	AMC403738	2010-28040
106	S-30	AMC403739	2010-28041
107	S-32	AMC403740	2010-28042
108	S-34	AMC403741	2010-28043
109	SHARIE LYNN	AMC403742	2010-28044
110	SHIRLEY LOUISE	AMC403743	2010-28046
111	SULLY #16	AMC408919	2011-13690
112	SUMMERTIME	AMC416214	2012-12422
113	SUNSET	AMC416215	2012-12424
114	T-ACKEN	AMC416216	2012-12427
115	ULTIMO	AMC403744	2010-28045
116	WILDFIRE	AMC416217	2012-12423
117	WOLFRIME	AMC403745	2010-28047

TOTAL CLAIMS THIS PAGE 15
TOTAL CLAIMS FOR EXHIBIT A 117

RECEIVED
 STATE OFFICE
 2011 AUG 29 A 11:00
 PHOENIX, ARIZONA

United States Department of the Interior
Bureau of Land Management
 DIV OF LANDS, MINRLS & ENERGY
 ONE N CENTRAL AVE
 PHOENIX, AZ 85004 -4427
 Phone: 602-417-9200

Receipt

No: 3964452

Transaction #: 4074325	
Date of Transaction: 08/29/2017	
CUSTOMER:	
EXCELSIOR MINING ARIZONA INC 2999 N 44TH ST STE 300 PHOENIX, AZ 85018-7249 US	

LINE #	QTY	DESCRIPTION	REMARKS	UNIT PRICE	TOTAL
1	1.00	LOCATABLE MINERALS / MINING CLAIMS- NOT NEW-UNADJUD, ONE AUTH NO. ONLY / MINING CLAIM MONEY RECEIVED CASES: AMC403667/\$18135.00	2018 MAINT/117	- n/a -	18135.00
TOTAL:					\$18,135.00

PAYMENT INFORMATION					
1	AMOUNT:	18135.00	POSTMARKED:	N/A	
	TYPE:	CHECK	RECEIVED:	08/29/2017	
	CHECK NO:	1807			
	NAME:	EXCELSIOR MINING ARIZONA INC 2999 N 44TH ST STE 300 PHOENIX AZ 85018-7249 US			

REMARKS

This receipt was generated by the automated BLM Collections and Billing System and is a paper representation of a portion of the official electronic record contained therein.

Lewis Roca
ROTHGERBER CHRISTIE

Lewis Roca Rothgerber Christie LLP
201 East Washington Street
Suite 1200
Phoenix, AZ 85004

602 262 5311 main
602 262 5747 fax
lrcc.com

RECEIVED
BLM AZ STATE OFFICE

Stanley B. Lutz
Admitted in Arizona and New York
602.262.5704 direct
sbLutz@lrcc.com

2016 NOV 14 PM 2:55

PHOENIX, ARIZONA

Our File Number: 153161-00002

November 10, 2016

VIA HAND-DELIVERY

Bureau of Land Management
Arizona State Office
One North Central Ave, Suite 800
Phoenix, AZ 85004-4427

21945 351062
73353 403667
324360 405106
326382 408180
340653 408904
341334 416211
341966

RE: Correction of Owner's Name for Certain Mining Claims

To Whom It May Concern:

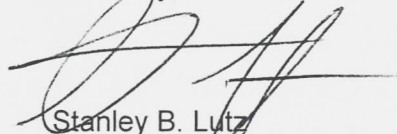
On October 25, 2016, we sent a letter requesting the Bureau of Land Management correct the claimant information for 117 unpatented mining claims located in Cochise County, Arizona. Those claims, listed on Exhibit A to this letter, had been erroneously listed in the name of Excelsior Mining Arizona, Inc. in the Bureau's records. We requested that the Bureau correct its records by listing the correct entity, Excelsior Mining JCM, Inc., as the claimant on those 117 claims.

Excelsior Mining Arizona, Inc. holds 128 separate unpatented mining claims in Cochise County, Arizona. Those 128 claims are listed on Exhibit B to this letter. Our recent review of a geographic index report for the area revealed that the Bureau, apparently in response to our October letter, has now listed Excelsior Mining JCM, Inc. as the claimant on the 128 claims that should be in the name of Excelsior Mining Arizona, Inc.

We respectfully request that the Bureau correct its records to reflect that the 128 claims listed on Exhibit B to this letter are held by Excelsior Mining Arizona, Inc. The 117 claims listed on Exhibit A to this letter should remain in the name of Excelsior Mining JCM, Inc. The address information for both sets of claims remains the same.

If you have any questions, or need further clarification, please feel free to call me at 602-262-5704. Thank you for your assistance in this matter.

Sincerely,



Stanley B. Lutz
Lewis Roca Rothgerber Christie LLP

SBL/jw
Enclosures

2011529604_1

Exhibit A

Excelsior Mining JCM, Inc.
Unpatented Mining Claims
117 Claims

Part III - Unpatented Mining Claims:

The following unpatented lode mining claims situated in the Cochise (Johnson) Mining District in Sections 13, 14, 22, 23, 24, 25, 26, 27, 34, 35 and 36, Township 15 South, Range 22 East; and Section 31, Township 15 South, Range 23 East; G&SRB&M; Cochise County, Arizona, the names of which, and the serial number assigned by the Arizona State Office of the Bureau of Land Management, are as follows:

<u>Serial No.</u>	<u>Claim Name/Number</u>	<u>Lead Serial No.</u>	<u>Disposition</u>
AMC403667	ADDIE R	AMC403667	ACTIVE
AMC403668	ALAMOSA	AMC403667	ACTIVE
AMC403669	BEE R2	AMC403667	ACTIVE
AMC403670	BEE R1	AMC403667	ACTIVE
AMC403671	BEE R3	AMC403667	ACTIVE
AMC403672	BEE R4	AMC403667	ACTIVE
AMC403673	BEE R5	AMC403667	ACTIVE
AMC403674	BEE R11	AMC403667	ACTIVE
AMC403675	BEE R12	AMC403667	ACTIVE
AMC403676	BONANZA	AMC403667	ACTIVE
AMC403677	BUMBLE BEE	AMC403667	ACTIVE
AMC403678	BURRO L	AMC403667	ACTIVE
AMC403679	BURRO 4	AMC403667	ACTIVE
AMC403680	BURRO 5	AMC403667	ACTIVE
AMC403681	BURRO 6	AMC403667	ACTIVE
AMC403682	BURRO 7	AMC403667	ACTIVE
AMC403683	BURRO 8	AMC403667	ACTIVE
AMC403684	BURRO NO 9	AMC403667	ACTIVE
AMC403685	BURRO 19	AMC403667	ACTIVE
AMC403686	CALUMET	AMC403667	ACTIVE
AMC403687	CHARLES	AMC403667	ACTIVE
AMC403688	CHELSIE FRACTION	AMC403667	ACTIVE
AMC403689	COLORADO	AMC403667	ACTIVE
AMC403690	DEFENDER	AMC403667	ACTIVE
AMC403691	DORA	AMC403667	ACTIVE
AMC403692	E-5 FRACTION	AMC403667	ACTIVE
AMC403693	ECHO NO 1	AMC403667	ACTIVE
AMC403694	ECHO R2	AMC403667	ACTIVE
AMC403695	ECHO R3	AMC403667	ACTIVE
AMC403696	ELEPHANT	AMC403667	ACTIVE
AMC403697	ELLA	AMC403667	ACTIVE
AMC403698	ELLENOR	AMC403667	ACTIVE
AMC403699	ERICKA	AMC403667	ACTIVE
AMC403700	ERNEST	AMC403667	ACTIVE
AMC403701	EULA BELLE	AMC403667	ACTIVE
AMC403702	GLADYS R	AMC403667	ACTIVE
AMC403703	GUSTAVE	AMC403667	ACTIVE
AMC403704	HAGERMAN	AMC403667	ACTIVE

AMC403705	IMOGENE	AMC403667	ACTIVE
AMC403706	INA	AMC403667	ACTIVE
AMC403707	INDICATOR	AMC403667	ACTIVE
AMC403708	KATIE	AMC403667	ACTIVE
AMC403709	KENTUCKY	AMC403667	ACTIVE
AMC403710	LAST CHANCE	AMC403667	ACTIVE
AMC403711	LAURA J	AMC403667	ACTIVE
AMC403712	LIME NO 1	AMC403667	ACTIVE
AMC403713	LIME NO 2	AMC403667	ACTIVE
AMC403714	LIME NO 3	AMC403667	ACTIVE
AMC403715	LIME NO 4	AMC403667	ACTIVE
AMC403716	LINDA SUE	AMC403667	ACTIVE
AMC403717	LOUIE	AMC403667	ACTIVE
AMC403718	MARY	AMC403667	ACTIVE
AMC403719	MARY EILENE	AMC403667	ACTIVE
AMC403720	MASON	AMC403667	ACTIVE
AMC403721	MESCAL NO 5	AMC403667	ACTIVE
AMC403722	MILLINGTON	AMC403667	ACTIVE
AMC403723	MIRIAM	AMC403667	ACTIVE
AMC403724	MOORE #1	AMC403667	ACTIVE
AMC403725	MOORE #2	AMC403667	ACTIVE
AMC403726	MOORE #3	AMC403667	ACTIVE
AMC403727	NELDA LANE	AMC403667	ACTIVE
AMC403728	PORTLAND	AMC403667	ACTIVE
AMC403729	PRIMROSE	AMC403667	ACTIVE
AMC403730	PRIMROSE BEE	AMC403667	ACTIVE
AMC403731	PUZZLE NO 2	AMC403667	ACTIVE
AMC403732	S-10	AMC403667	ACTIVE
AMC403733	S-12	AMC403667	ACTIVE
AMC403734	S-14	AMC403667	ACTIVE
AMC403735	S-16	AMC403667	ACTIVE
AMC403736	S-18	AMC403667	ACTIVE
AMC403737	S-26	AMC403667	ACTIVE
AMC403738	S-28	AMC403667	ACTIVE
AMC403739	S-30	AMC403667	ACTIVE
AMC403740	S-32	AMC403667	ACTIVE
AMC403741	S-34	AMC403667	ACTIVE
AMC403742	SHARIE LYNN	AMC403667	ACTIVE
AMC403743	SHIRLEY LOUISE	AMC403667	ACTIVE
AMC403744	ULTIMO	AMC403667	ACTIVE
AMC403745	WOLFRIME	AMC403667	ACTIVE
AMC405106	BRENDA KAYE	AMC405106	ACTIVE
AMC405107	BURRO A	AMC405106	ACTIVE
AMC405108	BURRO B	AMC405106	ACTIVE
AMC405121	BURRO 17	AMC405106	ACTIVE
AMC405122	BURRO 18	AMC405106	ACTIVE

AMC405123	BURRO 20	AMC405106	ACTIVE
AMC405124	CHARLENE	AMC405106	ACTIVE
AMC405126	FRANCINE	AMC405106	ACTIVE
AMC405127	JANE RAE	AMC405106	ACTIVE
AMC408182	BURRO C	AMC408180	ACTIVE
AMC408183	BURRO D	AMC408180	ACTIVE
AMC408184	BURRO E	AMC408180	ACTIVE
AMC408185	BURRO G	AMC408180	ACTIVE
AMC408186	BURRO H	AMC408180	ACTIVE
AMC408187	BURRO I	AMC408180	ACTIVE
AMC408188	BURRO 11	AMC408180	ACTIVE
AMC408189	BURRO 12	AMC408180	ACTIVE
AMC408190	BURRO 13	AMC408180	ACTIVE
AMC408191	BURRO 14	AMC408180	ACTIVE
AMC408192	BURRO 15	AMC408180	ACTIVE
AMC408193	BURRO 16	AMC408180	ACTIVE
AMC408194	CORNADO NO 1	AMC408180	ACTIVE
AMC408195	ROSIE R	AMC408180	ACTIVE
AMC408909	J SULLY #6	AMC408904	ACTIVE
AMC408911	J SULLY #8	AMC408904	ACTIVE
AMC408914	J SULLY #11	AMC408904	ACTIVE
AMC408915	J SULLY #12	AMC408904	ACTIVE
AMC408916	J SULLY #13	AMC408904	ACTIVE
AMC408917	J SULLY #14	AMC408904	ACTIVE
AMC408918	J SULLY #15	AMC408904	ACTIVE
AMC408919	SULLY #16	AMC408904	ACTIVE
AMC416211	ASHLEY	AMC416211	ACTIVE
AMC416212	J-TRAVASSOS	AMC416211	ACTIVE
AMC416213	N-TRAVASSOS	AMC416211	ACTIVE
AMC416214	SUMMERTIME	AMC416211	ACTIVE
AMC416215	SUNSET	AMC416211	ACTIVE
AMC416216	T-ACKEN	AMC416211	ACTIVE
AMC416217	WILDFIRE	AMC416211	ACTIVE

Exhibit B

Excelsior Mining Arizona, Inc.
Unpatented Mining Claims
128 Claims

EXHIBIT B

The 128 unpatented mining claims listed on the following pages 1 through 3 located in the following lands in Cochise County, Arizona:

Sections 12, 13, 23, 24, 25 and 26, T. 16 S., R. 22 E

Sections 1, 6, 11 and 12, T. 16 S., R. 23 E.

Section 35, T. 15 S., R. 22 E.

DEPARTMENT OF THE INTERIOR
BUREAU OF LAND MANAGEMENT
MINING CLAIMS
Customer Information - WITH Serial No. and Claim Name

ACTIVE CLAIMS

Run Date: 12/02/2014 03:55 PM

Page 1 of 3

Admin State: AZ

Geo State: AZ

DELTA EXPL HOLDINGS LLC

3950 W WOODRIDGE DR
GLENDALE, AZ 85308-4127

CUSTOMER ID: 2116492

<u>Serial No.</u>	<u>Claim Name/Number</u>	<u>Lead Serial No.</u>	<u>Disposition</u>
AMC21945	ALPHA #1	AMC21945	ACTIVE
AMC21946	ALPHA #2	AMC21945	ACTIVE
AMC21947	ALPHA #3	AMC21945	ACTIVE
AMC21948	ALPHA #4	AMC21945	ACTIVE
AMC21950	ALPHA #6	AMC21945	ACTIVE
AMC21951	ALPHA #7	AMC21945	ACTIVE
AMC21952	ALPHA #8	AMC21945	ACTIVE
AMC21953	ALPHA #9	AMC21945	ACTIVE
AMC21954	ALPHA #10	AMC21945	ACTIVE
AMC21955	ALPHA #11	AMC21945	ACTIVE
AMC21956	ALPHA #12	AMC21945	ACTIVE
AMC21957	ALPHA #13	AMC21945	ACTIVE
AMC21959	ALPHA #15	AMC21945	ACTIVE
AMC21960	ALPHA #16	AMC21945	ACTIVE
AMC21961	ALPHA #17	AMC21945	ACTIVE
AMC21962	ALPHA #18	AMC21945	ACTIVE
AMC21963	ALPHA #19	AMC21945	ACTIVE
AMC21964	ALPHA #20	AMC21945	ACTIVE
AMC21966	ALPHA #22	AMC21945	ACTIVE
AMC21967	ALPHA #23	AMC21945	ACTIVE
AMC21968	ALPHA #24	AMC21945	ACTIVE
AMC21969	ALPHA #25	AMC21945	ACTIVE
AMC21970	ALPHA #26	AMC21945	ACTIVE
AMC21975	ALPHA #31	AMC21945	ACTIVE
AMC21976	ALPHA #32	AMC21945	ACTIVE
AMC21977	ALPHA #33	AMC21945	ACTIVE
AMC21980	ALPHA #36	AMC21945	ACTIVE
AMC21981	ALPHA #37	AMC21945	ACTIVE
AMC21982	ALPHA #38	AMC21945	ACTIVE
AMC21983	ALPHA #39	AMC21945	ACTIVE
AMC21984	ALPHA #40	AMC21945	ACTIVE
AMC21989	ALPHA #45	AMC21945	ACTIVE
AMC21990	ALPHA #46	AMC21945	ACTIVE
AMC21991	ALPHA #49	AMC21945	ACTIVE
AMC21992	ALPHA #50	AMC21945	ACTIVE
AMC21993	ALPHA #51	AMC21945	ACTIVE
AMC324360	ALPHA 34 A	AMC324360	ACTIVE
AMC324361	ALPHA 52 A	AMC324360	ACTIVE
AMC326439	ALPHA 118	AMC326382	ACTIVE
AMC326440	ALPHA 119	AMC326382	ACTIVE
AMC326441	ALPHA 120	AMC326382	ACTIVE
AMC326442	ALPHA 121	AMC326382	ACTIVE
AMC326443	ALPHA 122	AMC326382	ACTIVE

NO WARRANTY IS MADE BY BLM
FOR USE OF THE DATA FOR
PURPOSES NOT INTENDED BY BLM

DEPARTMENT OF THE INTERIOR
BUREAU OF LAND MANAGEMENT
MINING CLAIMS
Customer Information - WITH Serial No. and Claim Name

ACTIVE CLAIMS

Run Date: 12/02/2014 03:55 PM

Page 2 of 3

<u>Serial No.</u>	<u>Claim Name/Number</u>	<u>Lead Serial No.</u>	<u>Disposition</u>
AMC326444	ALPHA 123	AMC326382	ACTIVE
AMC326445	ALPHA 124	AMC326382	ACTIVE
AMC326446	ALPHA 125	AMC326382	ACTIVE
AMC326447	ALPHA 126	AMC326382	ACTIVE
AMC326448	ALPHA 127	AMC326382	ACTIVE
AMC326449	ALPHA 128	AMC326382	ACTIVE
AMC326450	ALPHA 129	AMC326382	ACTIVE
AMC326451	ALPHA 130	AMC326382	ACTIVE
AMC326452	ALPHA 131	AMC326382	ACTIVE
AMC340653	ALPHA 27	AMC340653	ACTIVE
AMC340654	ALPHA 28	AMC340653	ACTIVE
AMC340655	ALPHA 29	AMC340653	ACTIVE
AMC340656	ALPHA 30	AMC340653	ACTIVE
AMC340657	ALPHA 35	AMC340653	ACTIVE
AMC340658	ALPHA 41	AMC340653	ACTIVE
AMC340659	ALPHA 42	AMC340653	ACTIVE
AMC340660	ALPHA 43	AMC340653	ACTIVE
AMC340661	ALPHA 44	AMC340653	ACTIVE
AMC340662	ALPHA 56	AMC340653	ACTIVE
AMC340663	ALPHA 57	AMC340653	ACTIVE
AMC340664	ALPHA 58	AMC340653	ACTIVE
AMC340665	ALPHA 59	AMC340653	ACTIVE
AMC340666	ALPHA 60	AMC340653	ACTIVE
AMC341334	TALLESHIP 5-A	AMC341334	ACTIVE
AMC341335	TALLESHIP 7-A	AMC341334	ACTIVE
AMC341336	TALLESHIP 8-A	AMC341334	ACTIVE
AMC341337	TALLESHIP 9-A	AMC341334	ACTIVE
AMC341338	TALLESHIP 10-A	AMC341334	ACTIVE
AMC341339	TALLESHIP B-1	AMC341334	ACTIVE
AMC341340	TALLESHIP B-2	AMC341334	ACTIVE
AMC341341	TALLESHIP B-3	AMC341334	ACTIVE
AMC341342	TALLESHIP B-4	AMC341334	ACTIVE
AMC341343	TALLESHIP B-5	AMC341334	ACTIVE
AMC341344	TALLESHIP B-6	AMC341334	ACTIVE
AMC341345	TALLESHIP B-7	AMC341334	ACTIVE
AMC341346	TEX 11	AMC341334	ACTIVE
AMC341347	TEX 13	AMC341334	ACTIVE
AMC341348	TEX 16	AMC341334	ACTIVE
AMC341349	TEX 18	AMC341334	ACTIVE
AMC341350	TEX 29	AMC341334	ACTIVE
AMC341351	TEX 30	AMC341334	ACTIVE
AMC341968	TALLESHIP B10	AMC341966	ACTIVE
AMC341969	PROSPECT 1	AMC341966	ACTIVE
AMC341970	PROSPECT 2	AMC341966	ACTIVE
AMC341971	PROSPECT 3	AMC341966	ACTIVE
AMC341972	PROSPECT 4	AMC341966	ACTIVE
AMC341973	PROSPECT 5	AMC341966	ACTIVE
AMC341974	PROSPECT 6	AMC341966	ACTIVE

NO WARRANTY IS MADE BY BLM
FOR USE OF THE DATA FOR
PURPOSES NOT INTENDED BY BLM

DEPARTMENT OF THE INTERIOR
BUREAU OF LAND MANAGEMENT
MINING CLAIMS
Customer Information - WITH Serial No. and Claim Name

ACTIVE CLAIMS

Run Date: 12/02/2014 03:55 PM

Page 3 of 3

<u>Serial No.</u>	<u>Claim Name/Number</u>	<u>Lead Serial No.</u>	<u>Disposition</u>
AMC341975	PROSPECT 7A	AMC341966	ACTIVE
AMC341976	PROSPECT 8A	AMC341966	ACTIVE
AMC341977	PROSPECT 9	AMC341966	ACTIVE
AMC341978	TEX 1	AMC341966	ACTIVE
AMC341979	TEX 2	AMC341966	ACTIVE
AMC341980	TEX 3	AMC341966	ACTIVE
AMC341981	TEX 4	AMC341966	ACTIVE
AMC341982	TEX 5	AMC341966	ACTIVE
AMC341983	TEX 6	AMC341966	ACTIVE
AMC341984	TEX 7	AMC341966	ACTIVE
AMC341985	TEX 8	AMC341966	ACTIVE
AMC341986	TEX 9	AMC341966	ACTIVE
AMC341987	TEX 10	AMC341966	ACTIVE
AMC341988	TEX 12	AMC341966	ACTIVE
AMC341989	TEX 14	AMC341966	ACTIVE
AMC341990	TEX 15	AMC341966	ACTIVE
AMC341991	TEX 17	AMC341966	ACTIVE
AMC341992	TEX 19	AMC341966	ACTIVE
AMC341993	TEX 20	AMC341966	ACTIVE
AMC341994	TEX 21	AMC341966	ACTIVE
AMC341995	TEX 22	AMC341966	ACTIVE
AMC341996	TEX 23	AMC341966	ACTIVE
AMC341997	TEX 24	AMC341966	ACTIVE
AMC341998	TEX 25	AMC341966	ACTIVE
AMC341999	TEX 26	AMC341966	ACTIVE
AMC42000	TEX 27	AMC341966	ACTIVE
AMC42001	TEX 28	AMC341966	ACTIVE
AMC351062	TALLSHIP B-B	AMC351062	ACTIVE
AMC351063	TALLSHIP B-9	AMC351062	ACTIVE
AMC351064	ALPHA #5A	AMC351062	ACTIVE
AMC73414	TALLSHIP #C-1	AMC73353	ACTIVE
AMC73415	TALLSHIP #C-2	AMC73353	ACTIVE
AMC73416	TALLSHIP #C-3	AMC73353	ACTIVE
AMC73417	TALLSHIP #C-4	AMC73353	ACTIVE
AMC73418	TALLSHIP #C-5	AMC73353	ACTIVE
AMC73419	TALLSHIP #C-6	AMC73353	ACTIVE
AMC73420	TALLSHIP #C-7	AMC73353	ACTIVE

Number of ACTIVE cases: 128

NO WARRANTY IS MADE BY BLM
FOR USE OF THE DATA FOR
PURPOSES NOT INTENDED BY BLM

ENTERED
NOV 15 2016
BY: *[Signature]*

CLAIMANT NAME UPDATED TO REFLECT EXCELSIOR MINING
ARIZONA INC. 15 NOV 16 *[Signature]*

RECEIVED
BLM AZ STATE OFFICE

2016 NOV 10 P 12:49

PHOENIX, ARIZONA

Lewis Roca
ROTHGERBER CHRISTIE

Stanley B. Lutz 153161-00002

Lewis Roca Rothgerber Christie LLP
201 East Washington Street
Suite 1200
Phoenix, AZ 85004

Bureau of Land Management
Arizona State Office
One North Central Ave, Suite 800
Phoenix, AZ 85004-4427

Excelsior

MINING ARIZONA, INC

After recording, please return to: 73353
Excelsior Mining Corp. 324360
2999 N. 44th Street, Suite # 300 326382
Phoenix, AZ 85018 340653
341334
STATE OF ARIZONA)
County of Maricopa) ss:

AMC 21945 AMC 341966
351062
403667
405106
408180
408904
416211

RECEIVED
BLM AZ STATE OFFICE
2016 AUG 26 A 11: 09
PHOENIX, ARIZONA

CERTIFICATION OF PAYMENT OF MAINTENANCE FEE IN LIEU OF AFFIDAVIT OF ANNUAL ASSESSMENT WORK

STEPHEN TWYEROULD, being first duly sworn, deposes and says that:

1. STEPHEN TWYEROULD is an agent for the Excelsior Mining Arizona Inc., an Arizona corporation, the owner of the following described unpatented lode mining claims situated in Cochise County, Arizona (the "Claims"), the location notices of which are of record in said county, and in the records of the Arizona State Office of the Bureau of Land Management under the file numbers indicated in the attached Exhibit A.

2. Pursuant to the 30 U.S.C. § 28f(a), as adjusted by 30 U.S.C. § 28j(c) and implemented by notice in 74 *Federal Register* 30959-62 (June 29, 2009) and as amended by the Consolidated Appropriations Act 2012, Pub. L. No. 112-74, 125 Stat. 786 (2011), and a notice in 79 *Federal Register* 36662-65 (June 30, 2014), the owner has paid a maintenance fee of \$155.00 per claim for the assessment year beginning September 1, 2015. This Certificate is in lieu of an affidavit of performance of annual assessment work or notice of intent to hold.

3. The name and address of the owner of Claims for which this Certificate is prepared are Excelsior Mining Arizona Inc., 2999 N. 44th Street, Suite # 300, Phoenix, AZ 85018.

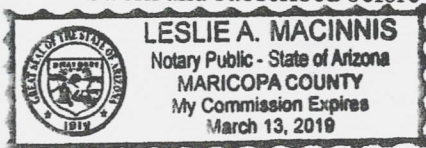
4. There are a total of 245 Claims, held and claimed by the owner for the valuable mineral contained therein.

DATED this 26 day of August, Year: 2016

By: [Signature]
STEPHEN TWYEROULD (PRESIDENT)

ACT 782 (2017)
ENTERED AUG 29 2016

Sworn and subscribed before me this 26 Day of August, 2016, by: Leslie A. Mac Innis
Stephen Twyerould



Leslie A. Mac Innis
Notary Public

RECEIVED
 BLM AZ STATE OFFICE
 2016 AUG 26 AM 11:19
 PHOENIX, ARIZONA

EXHIBIT A
 Unpatented Mining Claim

245 unpatented lode mining claims situated in the Cochise County, Arizona, in Sections 13, 14, 15, 16, 17, 18, 19, 20, 21, 22, 23, 24, 25, 26, 27, 31, 34, 35 and 36, Township 15 South, Range 22 East; Section 31, Township 15 South, Range 23 East; Sections 1, 11, 12, 13, 23, 24, 25 and 26, Township 16 South, Range 22 East; and Sections 5, 6, 7 and 8, Township 16 South, Range 23 East; G&SRB&M; the names of which, the place of record of the location notices thereof in the records of the Cochise County Recorder, and the serial number assigned by the Arizona State Office of the Bureau of Land Management, are as follows:

	Claim Name/Number	BLM Serial No	Cochise County Recorders # or Page book
1	ALPHA #1	AMC21945	523-351
2	ALPHA #2	AMC21946	523-352
3	ALPHA #3	AMC21947	523-353
4	ALPHA #4	AMC21948	523-354
5	ALPHA #5A	AMC351064	990100578
6	ALPHA #6	AMC21950	523-356
7	ALPHA #7	AMC21951	523-357
8	ALPHA #8	AMC21952	523-358
9	ALPHA #9	AMC21953	523-359
10	ALPHA #10	AMC21954	523-360
11	ALPHA #11	AMC21955	523-361
12	ALPHA #12	AMC21956	523-362
13	ALPHA #13	AMC21957	523-363
14	ALPHA #15	AMC21959	523-365
15	ALPHA #16	AMC21960	523-366
16	ALPHA #17	AMC21961	523-367
17	ALPHA #18	AMC21962	523-400
18	ALPHA #19	AMC21963	523-368
19	ALPHA #20	AMC21964	523-369
20	ALPHA #22	AMC21966	523-371
21	ALPHA #23	AMC21967	523-372
22	ALPHA #24	AMC21968	523-373
23	ALPHA #25	AMC21969	523-374
24	ALPHA #26	AMC21970	523-375
25	ALPHA #31	AMC21975	523-381
26	ALPHA #32	AMC21976	523-382
27	ALPHA #33	AMC21977	523-383

TOTAL CLAIMS THIS PAGE

27

Excelsior

MINING ARIZONA, INC

EXHIBIT A (continued)

PHOENIX, ARIZONA

2016 AUG 26 A

RECEIVED
BLM AZ STATE OFFICE

	Claim Name/Number	BLM Serial No	Conchise Count Recorders # or Page book
28	ALPHA #36	AMC21980	523-686
29	ALPHA #37	AMC21981	523-387
30	ALPHA #38	AMC21982	523-388
31	ALPHA #39	AMC21983	523-389
32	ALPHA #40	AMC21984	523-390
33	ALPHA #45	AMC21989	523-395
34	ALPHA #46	AMC21990	523-396
35	ALPHA #49	AMC21991	523-397
36	ALPHA #50	AMC21992	523-398
37	ALPHA #51	AMC21993	523-399
38	ALPHA 27	AMC340653	960617174
39	ALPHA 28	AMC340654	960617175
40	ALPHA 29	AMC340655	960617176
41	ALPHA 30	AMC340656	960617177
42	ALPHA 34 A	AMC324360	920820585
43	ALPHA 35	AMC340657	960617178
44	ALPHA 41	AMC340658	960617179
45	ALPHA 42	AMC340659	960617180
46	ALPHA 43	AMC340660	960617181
47	ALPHA 44	AMC340661	960617182
48	ALPHA 52 A	AMC324361	920820587
49	ALPHA 56	AMC340662	960617183
50	ALPHA 57	AMC340663	960617184
51	ALPHA 58	AMC340664	960617185
52	ALPHA 59	AMC340665	960617186
53	ALPHA 60	AMC340666	960617187
54	ALPHA 118	AMC326439	9340-8754
55	ALPHA 119	AMC326440	9340-8755
56	ALPHA 120	AMC326441	9340-8756
57	ALPHA 121	AMC326442	9340-8757
58	ALPHA 122	AMC326443	9340-8758
59	ALPHA 123	AMC326444	9340-8759
60	ALPHA 124	AMC326445	9340-8760
61	ALPHA 125	AMC326446	9340-8761
62	ALPHA 126	AMC326447	9340-8762
63	ALPHA 127	AMC326448	9340-8763
64	ALPHA 128	AMC326449	9340-8764
65	ALPHA 129	AMC326450	9340-8765

TOTAL CLAIMS THIS PAGE

38

Excelsior

MINING ARIZONA, INC

EXHIBIT A (continued)

RECEIVED
 BLM AZ STATE OFFICE
 2016 AUG 28 11:18 AM
 PHOENIX ARIZONA
 Cochise County
 Recorder's # or Page #

	Claim Name/Number	BLM Serial No	Recorder's # or Page #
66	ALPHA 130	AMC326451	340-8766
67	ALPHA 131	AMC326452	340-8767
68	TALLSHIP 5-A	AMC341334	96-0923783
69	TALLSHIP 7-A	AMC341335	96-0923784
70	TALLSHIP 8-A	AMC341336	96-0923785
71	TALLSHIP 9-A	AMC341337	96-0923786
72	TALLSHIP 10-A	AMC341338	96-0923787
73	TALLSHIP B-1	AMC341339	96-0923788
74	TALLSHIP B-2	AMC341340	96-0923789
75	TALLSHIP B-3	AMC341341	96-0923790
76	TALLSHIP B-4	AMC341342	96-0923791
77	TALLSHIP B-5	AMC341343	96-0923792
78	TALLSHIP B-6	AMC341344	96-0923793
79	TALLSHIP B-7	AMC341345	96-0923794
80	TALLSHIP B-8	AMC351062	99-0100579
81	TALLSHIP B-9	AMC351063	99-0100580
82	TALLSHIP B10	AMC341968	96-1028711
83	TALLSHIP #C-1	AMC73414	1125-441
84	TALLSHIP #C-2	AMC73415	1125-443
85	TALLSHIP #C-3	AMC73416	1125-445
86	TALLSHIP #C-4	AMC73417	1125-447
87	TALLSHIP #C-5	AMC73418	1125-449
88	TALLSHIP #C-6	AMC73419	1125-451
89	TALLSHIP #C-7	AMC73420	1125-453
90	PROSPECT 1	AMC341969	96-1028712
91	PROSPECT 2	AMC341970	96-1028713
92	PROSPECT 3	AMC341971	96-1028714
93	PROSPECT 4	AMC341972	96-1028715
94	PROSPECT 5	AMC341973	96-1028716
95	PROSPECT 6	AMC341974	96-1028717
96	PROSPECT 7A	AMC341975	96-1028718
97	PROSPECT 8A	AMC341976	96-1028719
98	PROSPECT 9	AMC341977	96-1028720
99	TEX 1	AMC341978	96-1028721
100	TEX 2	AMC341979	96-1028722
101	TEX 3	AMC341980	96-1028723
102	TEX 4	AMC341981	96-1028724
103	TEX 5	AMC341982	96-1028725

TOTAL CLAIMS THIS PAGE

38

Excelsior

MINING ARIZONA, INC

EXHIBIT A (continued)

RECEIVED
 BLM AZ STATE OFFICE
 2016 AUG 29
 PHOENIX ARIZONA

	Claim Name/Number	BLM Serial No	Cochise County Recorder # or Page
104	TEX 6	AMC341983	96-1028726
105	TEX 7	AMC341984	96-1028727
106	TEX 8	AMC341985	96-1028728
107	TEX 9	AMC341986	96-1028729
108	TEX 10	AMC341987	96-1028730
109	TEX 11	AMC341346	96-0923777
110	TEX 12	AMC341988	96-1028731
111	TEX 13	AMC341347	96-0923788
112	TEX 14	AMC341989	96-1028732
113	TEX 15	AMC341990	96-1028733
114	TEX 16	AMC341348	96-0923779
115	TEX 17	AMC341991	96-1028734
116	TEX 18	AMC341349	96-0923780
117	TEX 19	AMC341992	96-1028735
118	TEX 20	AMC341993	96-1028736
119	TEX 21	AMC341994	96-1028737
120	TEX 22	AMC341995	96-1028738
121	TEX 23	AMC341996	96-1028739
122	TEX 24	AMC341997	96-1028740
123	TEX 25	AMC341998	96-1028741
124	TEX 26	AMC341999	96-1028742
125	TEX 27	AMC342000	96-1028743
126	TEX 28	AMC342001	96-1028744
127	TEX 29	AMC341350	96-0923781
128	TEX 30	AMC341351	96-0923782
129	ADDIE R	AMC403667	2010-28048
130	ALAMOSA	AMC403668	2010-27996
131	ASHLEY	AMC416211	2012-12428
132	BEE R1	AMC403670	2010-27975
133	BEE R11	AMC403674	2010-27976
134	BEE R12	AMC403675	2010-27977
135	BEE R2	AMC403669	2010-27974
136	BEE R3	AMC403671	2010-27978
137	BEE R4	AMC403672	2010-27979
138	BEE R5	AMC403673	2010-27980
139	BONANZA	AMC403676	2010-27981
140	BRENDA KAYE	AMC405106	2011-01437
141	BUMBLE BEE	AMC403677	2010-27982

TOTAL CLAIMS THIS PAGE

38

Excelsior

MINING ARIZONA, INC

EXHIBIT A (continued)

RECEIVED
BLM AZ STATE OFFICE
2016 AUG 26 11:10
PHOENIX
Cochise County
MINING ARIZONA

	Claim Name/Number	BLM Serial No	Recorder # or Page # of Record Book
142	BURRO 19	AMC403685	2010-27983
143	BURRO NO 9	AMC403684	2010-27989
144	BURRO 11	AMC408188	2011-01438
145	BURRO 12	AMC408189	2011-01439
146	BURRO 13	AMC408190	2011-01440
147	BURRO 14	AMC408191	2011-01441
148	BURRO 15	AMC408192	2011-01442
149	BURRO 16	AMC408193	2011-01443
150	BURRO 17	AMC405121	2011-01444
151	BURRO 18	AMC405122	2011-01445
152	BURRO 20	AMC405123	2011-01446
153	BURRO 4	AMC403679	2010-27984
154	BURRO 5	AMC403680	2010-27985
155	BURRO 6	AMC403681	2010-27986
156	BURRO 7	AMC403682	2010-27987
157	BURRO 8	AMC403683	2010-27988
158	BURRO A	AMC405107	2011-01447
159	BURRO B	AMC405108	2011-01448
160	BURRO C	AMC408182	2011-01449
161	BURRO D	AMC408183	2011-01450
162	BURRO E	AMC408184	2011-01451
163	BURRO G	AMC408185	2011-01452
164	BURRO H	AMC408186	2011-01453
165	BURRO I	AMC408187	2011-01454
166	BURRO L	AMC403678	2010-27990
167	CALUMET	AMC403686	2010-27991
168	CHARLENE	AMC405124	2011-01455
169	CHARLES	AMC403687	2010-27992
170	CHELSIE FRACTION	AMC403688	2010-28113
171	COLORADO	AMC403689	2010-27993
172	CORNADO NO 1	AMC408194	2011-01456
173	DEFENDER	AMC403690	2010-27994
174	DORA	AMC403691	2010-27995
175	E-5 FRACTION	AMC403692	2010-28114
176	ECHO NO 1	AMC403693	2010-27997
177	ECHO R2	AMC403694	2010-27999
178	ECHO R3	AMC403695	2010-28000

TOTAL CLAIMS THIS PAGE

37

Excelsior

MINING ARIZONA, INC

EXHIBIT A (continued)

RECEIVED
BLM AZ STATE OFFICE
2016 AUG 26 11:00
PHOENIX, ARIZONA

Claim Name/Number	BLM Serial No	Chise County Records #	Page #
179	ELEPHANT	AMC403696	2010-27998
180	ELLA	AMC403697	2010-28001
181	ELLENOR	AMC403698	2010-28002
182	ERICKA	AMC403699	2010-28003
183	ERNEST	AMC403700	2010-28004
184	EULA BELLE	AMC403701	2010-28005
185	FRANCINE	AMC405126	2011-01457
186	GLADYS R	AMC403702	2010-28006
187	GUSTAVE	AMC403703	2010-28007
188	HAGERMAN	AMC403704	2010-28008
189	IMOGENE	AMC403705	2010-28009
190	INA	AMC403706	2010-28010
191	INDICATOR	AMC403707	2010-28011
192	J SULLY #11	AMC408914	2011-13685
193	J SULLY #12	AMC408915	2011-13686
194	J SULLY #13	AMC408916	2011-13687
195	J SULLY #14	AMC408917	2011-13688
196	J SULLY #15	AMC408918	2011-13689
197	J SULLY #6	AMC408909	2011-13680
198	J SULLY #8	AMC408911	2011-13682
199	JANE RAE	AMC405127	2011-01458
200	J-TRAVASSOS	AMC416212	2012-12425
201	KATIE	AMC403708	2010-28012
202	KENTUCKY	AMC403709	2010-28013
203	LAST CHANCE	AMC403710	2010-28014
204	LAURA J	AMC403711	2010-28015
205	LIME NO 1	AMC403712	2010-28016
206	LIME NO 2	AMC403713	2010-28017
207	LIME NO 3	AMC403714	2010-28018
208	LIME NO 4	AMC403715	2010-28019
209	LINDA SUE	AMC403716	2010-28020
210	LOUIE	AMC403717	2010-28021
211	MARY	AMC403718	2010-28022
212	MARY EILENE	AMC403719	2010-28023
213	MASON	AMC403720	2010-28112
214	MESCAL NO 5	AMC403721	2010-28024
215	MILLINGTON	AMC403722	2010-28025
216	MIRIAM	AMC403723	2010-28115

TOTAL CLAIMS THIS PAGE

38

Excelsior

MINING ARIZONA, INC

EXHIBIT A (continued)

RECEIVED
BLM AZ STATE OFFICE
2016 AUG 23 11:09 AM
PHOENIX, ARIZONA

	Claim Name/Number	BLM Serial No	Cochise County Recorder's # or Page #
217	MOORE #1	AMC403724	2010-28026
218	MOORE #2	AMC403725	2010-28027
219	MOORE #3	AMC403726	2010-28028
220	NELDA LANE	AMC403727	2010-28029
221	N-TRAVASSOS	AMC416213	2012-12426
222	PORTLAND	AMC403728	2010-28030
223	PRIMROSE	AMC403729	2010-28031
224	PRIMROSE BEE	AMC403730	2010-28032
225	PUZZLE NO 2	AMC403731	2010-28033
226	ROSIE R	AMC408195	2011-01459
227	S-10	AMC403732	2010-28035
228	S-12	AMC403733	2010-28034
229	S-14	AMC403734	2010-28036
230	S-16	AMC403735	2010-28037
231	S-18	AMC403736	2010-28038
232	S-26	AMC403737	2010-28039
233	S-28	AMC403738	2010-28040
234	S-30	AMC403739	2010-28041
235	S-32	AMC403740	2010-28042
236	S-34	AMC403741	2010-28043
237	SHARIE LYNN	AMC403742	2010-28044
238	SHIRLEY LOUISE	AMC403743	2010-28046
239	SULLY #16	AMC408919	2011-13690
240	SUMMERTIME	AMC416214	2012-12422
241	SUNSET	AMC416215	2012-12424
242	T-ACKEN	AMC416216	2012-12427
243	ULTIMO	AMC403744	2010-28045
244	WILDFIRE	AMC416217	2012-12423
245	WOLFRIME	AMC403745	2010-28047

TOTAL CLAIMS THIS PAGE
TOTAL CLAIMS FOR EXHIBIT A

29
245

United States Department of the Interior
Bureau of Land Management
 DIV OF LANDS, MINRLS & ENERGY
 ONE N CENTRAL AVE
 PHOENIX, AZ 85004 -4427
 Phone: 602-417-9200

Receipt

No: 3642539

Transaction #: 3746498		<i>Ac 782 (2017)</i>
Date of Transaction: 08/26/2016		
CUSTOMER:		ENTERED AUG 29 2016
EXCELSIOR MINING ARIZONA INC 2999 N 44TH ST STE 300 PHOENIX, AZ 85018-7249 US		

LINE #	QTY	DESCRIPTION	REMARKS	UNIT PRICE	TOTAL
1	1.00	LOCATABLE MINERALS / MINING CLAIMS- NOT NEW-UNADJUD, ONE AUTH NO. ONLY / MINING CLAIM MONEY RECEIVED CASES: AMC21945/\$37975.00	2017 MAINT/245	- n/a -	37975.00
TOTAL:					\$37,975.00

PAYMENT INFORMATION						
1	AMOUNT:	37975.00	POSTMARKED:	N/A		
	TYPE:	CHECK	RECEIVED:	08/26/2016		
	CHECK NO:	2339				
	NAME:	EXCELSIOR MINING ARIZONA INC 2999 N 44TH ST STE 300 PHOENIX AZ 85018-7249 US				

REMARKS

This receipt was generated by the automated BLM Collections and Billing System and is a paper representation of a portion of the official electronic record contained therein.

DEPARTMENT OF THE INTERIOR
BUREAU OF LAND MANAGEMENT
MINING CLAIMS

MC Customer Information - With Serial No. and Claim Name
ACTIVE CLAIMS

Admin State: AZ

Geo State: AZ

EXCELSIOR MINING ARIZONA INC
2999 N 44TH ST STE 300
PHOENIX, AZ 85018-7249

CUSTOMER ID: 2374369

<u>Serial No.</u>	<u>Claim Name/Number</u>	<u>Lead Serial No.</u>	<u>Disposition</u>
AMC21945	ALPHA #1	AMC21945	ACTIVE
AMC21946	ALPHA #2	AMC21945	ACTIVE
AMC21947	ALPHA #3	AMC21945	ACTIVE
AMC21948	ALPHA #4	AMC21945	ACTIVE
AMC21950	ALPHA #6	AMC21945	ACTIVE
AMC21951	ALPHA #7	AMC21945	ACTIVE
AMC21952	ALPHA #8	AMC21945	ACTIVE
AMC21953	ALPHA #9	AMC21945	ACTIVE
AMC21954	ALPHA #10	AMC21945	ACTIVE
AMC21955	ALPHA #11	AMC21945	ACTIVE
AMC21956	ALPHA #12	AMC21945	ACTIVE
AMC21957	ALPHA #13	AMC21945	ACTIVE
AMC21959	ALPHA #15	AMC21945	ACTIVE
AMC21960	ALPHA #16	AMC21945	ACTIVE
AMC21961	ALPHA #17	AMC21945	ACTIVE
AMC21962	ALPHA #18	AMC21945	ACTIVE
AMC21963	ALPHA #19	AMC21945	ACTIVE
AMC21964	ALPHA #20	AMC21945	ACTIVE
AMC21966	ALPHA #22	AMC21945	ACTIVE
AMC21967	ALPHA #23	AMC21945	ACTIVE
AMC21968	ALPHA #24	AMC21945	ACTIVE
AMC21969	ALPHA #25	AMC21945	ACTIVE
AMC21970	ALPHA #26	AMC21945	ACTIVE
AMC21975	ALPHA #31	AMC21945	ACTIVE
AMC21976	ALPHA #32	AMC21945	ACTIVE
AMC21977	ALPHA #33	AMC21945	ACTIVE
AMC21980	ALPHA #36	AMC21945	ACTIVE
AMC21981	ALPHA #37	AMC21945	ACTIVE
AMC21982	ALPHA #38	AMC21945	ACTIVE
AMC21983	ALPHA #39	AMC21945	ACTIVE
AMC21984	ALPHA #40	AMC21945	ACTIVE
AMC21989	ALPHA #45	AMC21945	ACTIVE
AMC21990	ALPHA #46	AMC21945	ACTIVE
AMC21991	ALPHA #49	AMC21945	ACTIVE
AMC21992	ALPHA #50	AMC21945	ACTIVE
AMC21993	ALPHA #51	AMC21945	ACTIVE
AMC324360	ALPHA 34 A	AMC324360	ACTIVE
AMC324361	ALPHA 52 A	AMC324360	ACTIVE
AMC326439	ALPHA 118	AMC326382	ACTIVE
AMC326440	ALPHA 119	AMC326382	ACTIVE
AMC326441	ALPHA 120	AMC326382	ACTIVE
AMC326442	ALPHA 121	AMC326382	ACTIVE
AMC326443	ALPHA 122	AMC326382	ACTIVE
AMC326444	ALPHA 123	AMC326382	ACTIVE
AMC326445	ALPHA 124	AMC326382	ACTIVE
AMC326446	ALPHA 125	AMC326382	ACTIVE
AMC326447	ALPHA 126	AMC326382	ACTIVE
AMC326448	ALPHA 127	AMC326382	ACTIVE
AMC326449	ALPHA 128	AMC326382	ACTIVE
AMC326450	ALPHA 129	AMC326382	ACTIVE
AMC326451	ALPHA 130	AMC326382	ACTIVE

**DEPARTMENT OF THE INTERIOR
BUREAU OF LAND MANAGEMENT NT
MINING CLAIMS**

**MC Customer Information - With Serial No. and Claim Name
ACTIVE CLAIMS**

<u>Serial No.</u>	<u>Claim Name/Number</u>	<u>Lead Serial No.</u>	<u>Disposition</u>
AMC326452	ALPHA 131	AMC326382	ACTIVE
AMC340653	ALPHA 27	AMC340653	ACTIVE
AMC340654	ALPHA 28	AMC340653	ACTIVE
AMC340655	ALPHA 29	AMC340653	ACTIVE
AMC340656	ALPHA 30	AMC340653	ACTIVE
AMC340657	ALPHA 35	AMC340653	ACTIVE
AMC340658	ALPHA 41	AMC340653	ACTIVE
AMC340659	ALPHA 42	AMC340653	ACTIVE
AMC340660	ALPHA 43	AMC340653	ACTIVE
AMC340661	ALPHA 44	AMC340653	ACTIVE
AMC340662	ALPHA 56	AMC340653	ACTIVE
AMC340663	ALPHA 57	AMC340653	ACTIVE
AMC340664	ALPHA 58	AMC340653	ACTIVE
AMC340665	ALPHA 59	AMC340653	ACTIVE
AMC340666	ALPHA 60	AMC340653	ACTIVE
AMC341334	TALLSHIP 5-A	AMC341334	ACTIVE
AMC341335	TALLSHIP 7-A	AMC341334	ACTIVE
AMC341336	TALLSHIP 8-A	AMC341334	ACTIVE
AMC341337	TALLSHIP 9-A	AMC341334	ACTIVE
AMC341338	TALLSHIP 10-A	AMC341334	ACTIVE
AMC341339	TALLSHIP B-1	AMC341334	ACTIVE
AMC341340	TALLSHIP B-2	AMC341334	ACTIVE
AMC341341	TALLSHIP B-3	AMC341334	ACTIVE
AMC341342	TALLSHIP B-4	AMC341334	ACTIVE
AMC341343	TALLSHIP B-5	AMC341334	ACTIVE
AMC341344	TALLSHIP B-6	AMC341334	ACTIVE
AMC341345	TALLSHIP B-7	AMC341334	ACTIVE
AMC341346	TEX 11	AMC341334	ACTIVE
AMC341347	TEX 13	AMC341334	ACTIVE
AMC341348	TEX 16	AMC341334	ACTIVE
AMC341349	TEX 18	AMC341334	ACTIVE
AMC341350	TEX 29	AMC341334	ACTIVE
AMC341351	TEX 30	AMC341334	ACTIVE
AMC341968	TALLSHIP B10	AMC341966	ACTIVE
AMC341969	PROSPECT 1	AMC341966	ACTIVE
AMC341970	PROSPECT 2	AMC341966	ACTIVE
AMC341971	PROSPECT 3	AMC341966	ACTIVE
AMC341972	PROSPECT 4	AMC341966	ACTIVE
AMC341973	PROSPECT 5	AMC341966	ACTIVE
AMC341974	PROSPECT 6	AMC341966	ACTIVE
AMC341975	PROSPECT 7A	AMC341966	ACTIVE
AMC341976	PROSPECT 8A	AMC341966	ACTIVE
AMC341977	PROSPECT 9	AMC341966	ACTIVE
AMC341978	TEX 1	AMC341966	ACTIVE
AMC341979	TEX 2	AMC341966	ACTIVE
AMC341980	TEX 3	AMC341966	ACTIVE
AMC341981	TEX 4	AMC341966	ACTIVE
AMC341982	TEX 5	AMC341966	ACTIVE
AMC341983	TEX 6	AMC341966	ACTIVE
AMC341984	TEX 7	AMC341966	ACTIVE
AMC341985	TEX 8	AMC341966	ACTIVE
AMC341986	TEX 9	AMC341966	ACTIVE
AMC341987	TEX 10	AMC341966	ACTIVE
AMC341988	TEX 12	AMC341966	ACTIVE
AMC341989	TEX 14	AMC341966	ACTIVE
AMC341990	TEX 15	AMC341966	ACTIVE
AMC341991	TEX 17	AMC341966	ACTIVE
AMC341992	TEX 19	AMC341966	ACTIVE
AMC341993	TEX 20	AMC341966	ACTIVE

MINING CLAIMS
MC Customer Information - With Serial No. and Claim Name
ACTIVE CLAIMS

<u>Serial No.</u>	<u>Claim Name/Number</u>	<u>Lead Serial No.</u>	<u>Disposition</u>
AMC341994	TEX 21	AMC341966	ACTIVE
AMC341995	TEX 22	AMC341966	ACTIVE
AMC341996	TEX 23	AMC341966	ACTIVE
AMC341997	TEX 24	AMC341966	ACTIVE
AMC341998	TEX 25	AMC341966	ACTIVE
AMC341999	TEX 26	AMC341966	ACTIVE
AMC342000	TEX 27	AMC341966	ACTIVE
AMC342001	TEX 28	AMC341966	ACTIVE
AMC351062	TALLSHIP B-8	AMC351062	ACTIVE
AMC351063	TALLSHIP B-9	AMC351062	ACTIVE
AMC351064	ALPHA #5A	AMC351062	ACTIVE
AMC403667	ADDIE R	AMC403667	ACTIVE
AMC403668	ALAMOSA	AMC403667	ACTIVE
AMC403669	BEE R2	AMC403667	ACTIVE
AMC403670	BEE R1	AMC403667	ACTIVE
AMC403671	BEE R3	AMC403667	ACTIVE
AMC403672	BEE R4	AMC403667	ACTIVE
AMC403673	BEE R5	AMC403667	ACTIVE
AMC403674	BEE R11	AMC403667	ACTIVE
AMC403675	BEE R12	AMC403667	ACTIVE
AMC403676	BONANZA	AMC403667	ACTIVE
AMC403677	BUMBLE BEE	AMC403667	ACTIVE
AMC403678	BURRO L	AMC403667	ACTIVE
AMC403679	BURRO 4	AMC403667	ACTIVE
AMC403680	BURRO 5	AMC403667	ACTIVE
AMC403681	BURRO 6	AMC403667	ACTIVE
AMC403682	BURRO 7	AMC403667	ACTIVE
AMC403683	BURRO 8	AMC403667	ACTIVE
AMC403684	BURRO NO 9	AMC403667	ACTIVE
AMC403685	BURRO 19	AMC403667	ACTIVE
AMC403686	CALUMET	AMC403667	ACTIVE
AMC403687	CHARLES	AMC403667	ACTIVE
AMC403688	CHELSIE FRACTION	AMC403667	ACTIVE
AMC403689	COLORADO	AMC403667	ACTIVE
AMC403690	DEFENDER	AMC403667	ACTIVE
AMC403691	DORA	AMC403667	ACTIVE
AMC403692	E-5 FRACTION	AMC403667	ACTIVE
AMC403693	ECHO NO 1	AMC403667	ACTIVE
AMC403694	ECHO R2	AMC403667	ACTIVE
AMC403695	ECHO R3	AMC403667	ACTIVE
AMC403696	ELEPHANT	AMC403667	ACTIVE
AMC403697	ELLA	AMC403667	ACTIVE
AMC403698	ELLENOR	AMC403667	ACTIVE
AMC403699	ERICKA	AMC403667	ACTIVE
AMC403700	ERNEST	AMC403667	ACTIVE
AMC403701	EULA BELLE	AMC403667	ACTIVE
AMC403702	GLADYS R	AMC403667	ACTIVE
AMC403703	GUSTAVE	AMC403667	ACTIVE
AMC403704	HAGERMAN	AMC403667	ACTIVE
AMC403705	IMOGENE	AMC403667	ACTIVE
AMC403706	INA	AMC403667	ACTIVE
AMC403707	INDICATOR	AMC403667	ACTIVE
AMC403708	KATIE	AMC403667	ACTIVE
AMC403709	KENTUCKY	AMC403667	ACTIVE
AMC403710	LAST CHANCE	AMC403667	ACTIVE
AMC403711	LAURA J	AMC403667	ACTIVE
AMC403712	LIME NO 1	AMC403667	ACTIVE
AMC403713	LIME NO 2	AMC403667	ACTIVE
AMC403714	LIME NO 3	AMC403667	ACTIVE

**DEPARTMENT OF THE INTERIOR
BUREAU OF LAND MANAGEMENT NT
MINING CLAIMS**

**MC Customer Information - With Serial No. and Claim Name
ACTIVE CLAIMS**

<u>Serial No.</u>	<u>Claim Name/Number</u>	<u>Lead Serial No.</u>	<u>Disposition</u>
AMC403715	LIME NO 4	AMC403667	ACTIVE
AMC403716	LINDA SUE	AMC403667	ACTIVE
AMC403717	LOUIE	AMC403667	ACTIVE
AMC403718	MARY	AMC403667	ACTIVE
AMC403719	MARY EILENE	AMC403667	ACTIVE
AMC403720	MASON	AMC403667	ACTIVE
AMC403721	MESCAL NO 5	AMC403667	ACTIVE
AMC403722	MILLINGTON	AMC403667	ACTIVE
AMC403723	MIRIAM	AMC403667	ACTIVE
AMC403724	MOORE #1	AMC403667	ACTIVE
AMC403725	MOORE #2	AMC403667	ACTIVE
AMC403726	MOORE #3	AMC403667	ACTIVE
AMC403727	NELDA LANE	AMC403667	ACTIVE
AMC403728	PORTLAND	AMC403667	ACTIVE
AMC403729	PRIMROSE	AMC403667	ACTIVE
AMC403730	PRIMROSE BEE	AMC403667	ACTIVE
AMC403731	PUZZLE NO 2	AMC403667	ACTIVE
AMC403732	S-10	AMC403667	ACTIVE
AMC403733	S-12	AMC403667	ACTIVE
AMC403734	S-14	AMC403667	ACTIVE
AMC403735	S-16	AMC403667	ACTIVE
AMC403736	S-18	AMC403667	ACTIVE
AMC403737	S-26	AMC403667	ACTIVE
AMC403738	S-28	AMC403667	ACTIVE
AMC403739	S-30	AMC403667	ACTIVE
AMC403740	S-32	AMC403667	ACTIVE
AMC403741	S-34	AMC403667	ACTIVE
AMC403742	SHARIE LYNN	AMC403667	ACTIVE
AMC403743	SHIRLEY LOUISE	AMC403667	ACTIVE
AMC403744	ULTIMO	AMC403667	ACTIVE
AMC403745	WOLFRIME	AMC403667	ACTIVE
AMC405106	BRENDA KAYE	AMC405106	ACTIVE
AMC405107	BURRO A	AMC405106	ACTIVE
AMC405108	BURRO B	AMC405106	ACTIVE
AMC405121	BURRO 17	AMC405106	ACTIVE
AMC405122	BURRO 18	AMC405106	ACTIVE
AMC405123	BURRO 20	AMC405106	ACTIVE
AMC405124	CHARLENE	AMC405106	ACTIVE
AMC405126	FRANCINE	AMC405106	ACTIVE
AMC405127	JANE RAE	AMC405106	ACTIVE
AMC408182	BURRO C	AMC408180	ACTIVE
AMC408183	BURRO D	AMC408180	ACTIVE
AMC408184	BURRO E	AMC408180	ACTIVE
AMC408185	BURRO G	AMC408180	ACTIVE
AMC408186	BURRO H	AMC408180	ACTIVE
AMC408187	BURRO I	AMC408180	ACTIVE
AMC408188	BURRO 11	AMC408180	ACTIVE
AMC408189	BURRO 12	AMC408180	ACTIVE
AMC408190	BURRO 13	AMC408180	ACTIVE
AMC408191	BURRO 14	AMC408180	ACTIVE
AMC408192	BURRO 15	AMC408180	ACTIVE
AMC408193	BURRO 16	AMC408180	ACTIVE
AMC408194	CORNADO NO 1	AMC408180	ACTIVE
AMC408195	ROSIE R	AMC408180	ACTIVE
AMC408909	J SULLY #6	AMC408904	ACTIVE
AMC408911	J SULLY #8	AMC408904	ACTIVE
AMC408914	J SULLY #11	AMC408904	ACTIVE
AMC408915	J SULLY #12	AMC408904	ACTIVE
AMC408916	J SULLY #13	AMC408904	ACTIVE

MINING CLAIMS
MC Customer Information - With Serial No. and Claim Name
ACTIVE CLAIMS

<u>Serial No.</u>	<u>Claim Name/Number</u>	<u>Lead Serial No.</u>	<u>Disposition</u>
AMC408917	J SULLY #14	AMC408904	ACTIVE
AMC408918	J SULLY #15	AMC408904	ACTIVE
AMC408919	SULLY #16	AMC408904	ACTIVE
AMC416211	ASHLEY	AMC416211	ACTIVE
AMC416212	J-TRAVASSOS	AMC416211	ACTIVE
AMC416213	N-TRAVASSOS	AMC416211	ACTIVE
AMC416214	SUMMERTIME	AMC416211	ACTIVE
AMC416215	SUNSET	AMC416211	ACTIVE
AMC416216	T-ACKEN	AMC416211	ACTIVE
AMC416217	WILDFIRE	AMC416211	ACTIVE
AMC73414	TALLSHIP #C-1	AMC73353	ACTIVE
AMC73415	TALLSHIP #C-2	AMC73353	ACTIVE
AMC73416	TALLSHIP #C-3	AMC73353	ACTIVE
AMC73417	TALLSHIP #C-4	AMC73353	ACTIVE
AMC73418	TALLSHIP #C-5	AMC73353	ACTIVE
AMC73419	TALLSHIP #C-6	AMC73353	ACTIVE
AMC73420	TALLSHIP #C-7	AMC73353	ACTIVE

Number of ACTIVE cases: 245

Message:

245 ROWS RETRIEVED

CBS Export Results Report

Include Resolved Records

Record Status

- Error Records (E/M/I)
- Accepted Records (A/W)
- "On Hold" Records (H)
- All Records (for s/n or receipt nr)
- Exported, No Results From CBS
- New (not yet exported)

[Printable Format \(legal/landscape\)](#)

Search Criteria

Enter export Date (mm/dd/yyyy)

Serial Number match (optional)

Receipt Nr (optional)

Export Nr (exclusive)

LR2000 User (defaults to login)

Query

Responsible Area (Errors Only)

- User (U,X)
- Programmer (P,X)
- All (U,P,X)

[User Guide](#)

	Resend?	Export Nr	A/D	Serial Nr	Mult	Code	\$ Amount	Remarks	Receipt Nr	LR2000 User	#Msg	Resolved?	OK	Stat1	Area	CBS Msg 1	Stat2	Area	Msg 2	CBS 392 ID	392 \$ Amt	Action	Update Date	Resend	Resend Or
1	<input type="checkbox"/>	5547649	A	AMC21945		782	155.00	2017;\$155	3642539	PAULINEB		<input type="checkbox"/>								2319771	37975.00	8/29/2016 18:08			
2	<input type="checkbox"/>	5547650	A	AMC21946		782	155.00	2017;\$155	3642539	PAULINEB		<input type="checkbox"/>								2319771	37975.00	8/29/2016 18:08			
3	<input type="checkbox"/>	5547651	A	AMC21947		782	155.00	2017;\$155	3642539	PAULINEB		<input type="checkbox"/>								2319771	37975.00	8/29/2016 18:08			
4	<input type="checkbox"/>	5547652	A	AMC21948		782	155.00	2017;\$155	3642539	PAULINEB		<input type="checkbox"/>								2319771	37975.00	8/29/2016 18:08			
5	<input type="checkbox"/>	5547653	A	AMC351064		782	155.00	2017;\$155	3642539	PAULINEB		<input type="checkbox"/>								2319771	37975.00	8/29/2016 18:09			
6	<input type="checkbox"/>	5547654	A	AMC21950		782	155.00	2017;\$155	3642539	PAULINEB		<input type="checkbox"/>								2319771	37975.00	8/29/2016 18:12			
7	<input type="checkbox"/>	5547655	A	AMC21951		782	155.00	2017;\$155	3642539	PAULINEB		<input type="checkbox"/>								2319771	37975.00	8/29/2016 18:13			
8	<input type="checkbox"/>	5547656	A	AMC21952		782	155.00	2017;\$155	3642539	PAULINEB		<input type="checkbox"/>								2319771	37975.00	8/29/2016 18:13			
9	<input type="checkbox"/>	5547657	A	AMC21953		782	155.00	2017;\$155	3642539	PAULINEB		<input type="checkbox"/>								2319771	37975.00	8/29/2016 18:13			
10	<input type="checkbox"/>	5547658	A	AMC21954		782	155.00	2017;\$155	3642539	PAULINEB		<input type="checkbox"/>								2319771	37975.00	8/29/2016 18:13			
11	<input type="checkbox"/>	5547659	A	AMC21955		782	155.00	2017;\$155	3642539	PAULINEB		<input type="checkbox"/>								2319771	37975.00	8/29/2016 18:13			
12	<input type="checkbox"/>	5547660	A	AMC21956		782	155.00	2017;\$155	3642539	PAULINEB		<input type="checkbox"/>								2319771	37975.00	8/29/2016 18:13			
13	<input type="checkbox"/>	5547661	A	AMC21957		782	155.00	2017;\$155	3642539	PAULINEB		<input type="checkbox"/>								2319771	37975.00	8/29/2016 18:13			
14	<input type="checkbox"/>	5547662	A	AMC21959		782	155.00	2017;\$155	3642539	PAULINEB		<input type="checkbox"/>								2319771	37975.00	8/29/2016 18:13			
15	<input type="checkbox"/>	5547663	A	AMC21960		782	155.00	2017;\$155	3642539	PAULINEB		<input type="checkbox"/>								2319771	37975.00	8/29/2016 18:13			
16	<input type="checkbox"/>	5547664	A	AMC21961		782	155.00	2017;\$155	3642539	PAULINEB		<input type="checkbox"/>								2319771	37975.00	8/29/2016 18:13			
17	<input type="checkbox"/>	5547665	A	AMC21962		782	155.00	2017;\$155	3642539	PAULINEB		<input type="checkbox"/>								2319771	37975.00	8/29/2016 18:13			
18	<input type="checkbox"/>	5547666	A	AMC21963		782	155.00	2017;\$155	3642539	PAULINEB		<input type="checkbox"/>								2319771	37975.00	8/29/2016 18:13			
19	<input type="checkbox"/>	5547667	A	AMC21964		782	155.00	2017;\$155	3642539	PAULINEB		<input type="checkbox"/>								2319771	37975.00	8/29/2016 18:13			
20	<input type="checkbox"/>	5547668	A	AMC21966		782	155.00	2017;\$155	3642539	PAULINEB		<input type="checkbox"/>								2319771	37975.00	8/29/2016 18:14			

Amc 403667

405106

408180

408904

416211

After recording, please return to:
NORD Resources Corporation
P.O. Box 384
Dragoon, AZ 85609-0384

2014 AUG 28 A 10:02
PHOENIX, ARIZONA

STATE OF ARIZONA)
) ss:
County of Pima)

CERTIFICATION OF PAYMENT OF MAINTENANCE FEE
IN LIEU OF AFFIDAVIT OF ANNUAL ASSESSMENT WORK

WAYNE MORRISON, being first duly sworn, deposes and says that:

1. WAYNE MORRISON is an agent for the NORD Resources Corporation, an Arizona corporation, the owner of the following described unpatented lode mining claims situated in Cochise County, Arizona (the "Claims"), the location notices of which are of record in said county, and in the records of the Arizona State Office of the Bureau of Land Management under the file numbers indicated in the attached Exhibit A.

2. Pursuant to the 30 U.S.C. § 28f(a), as adjusted by 30 U.S.C. § 28j(c) and implemented by notice in 74 *Federal Register* 30959-62 (June 29, 2009) and as amended by the Consolidated Appropriations Act 2012, Pub. L. No. 112-74, 125 Stat. 786 (2011), the owner has paid a maintenance fee of \$155.00 per claim for the assessment year beginning September 1, 2014. This Certificate is in lieu of an affidavit of performance of annual assessment work or notice of intent to hold.

3. The name and address of the owner of Claims for which this Certificate is prepared are NORD Resources Corporation, P.O. Box 384, Dragoon, AZ 85609-0384. THIS IS NOT A CHANGE OF ADDRESS

4. The Claims are held and claimed by the owner for the valuable mineral contained therein.

DATED this 27 day of August, 2014.

NO. OF CLAIMS 117
AMOUNT \$ 18,135.00
RECEIPT NO. 311717
INIT. AM

By: Wayne Morrison
CEO/CFO

** BLM-ASO**

Sworn and subscribed before me this 27th day of August, 2014, by Wayne Morrison

ENTERED
SEP 04 2014

Marie L. Roth BY: MR
Notary Public




EXHIBIT A - Mining Claims

The following unpatented lode mining claims are located in Sections 13, 14, 22, 23, 24, 25, 26, 27, 34, 35, and 36, Township 15 South, Range 22 East, and Sections 31 and 36, Township 15 South, Range 23 East, G&SR Meridian.

Claim Name	County Recording Info	Recording Date	BLM Serial Number
ADDIE R	2010-28048	12/13/2010	AMC403667
ALAMOSA	2010-27996	12/13/2010	AMC403668
BEE R2	2010-27974	12/13/2010	AMC403669
BEE R1	2010-27975	12/13/2010	AMC403670
BEE R3	2010-27978	12/13/2010	AMC403671
BEE R4	2010-27979	12/13/2010	AMC403672
BEE R5	2010-27980	12/13/2010	AMC403673
BEE R11	2010-27976	12/13/2010	AMC403674
BEE R12	2010-27977	12/13/2010	AMC403675
BONANZA	2010-27981	12/13/2010	AMC403676
BUMBLE BEE	2010-27982	12/13/2010	AMC403677
BURRO L	2010-27990	12/31/2010	AMC403678
BURRO 4	2010-27984	12/13/2010	AMC403679
BURRO 5	2010-27985	12/13/2010	AMC403680
BURRO 6	2010-27986	12/13/2010	AMC403681
BURRO 7	2010-27987	12/13/2010	AMC403682
BURRO 8	2010-27988	12/13/2010	AMC403683
BURRO NO 9	2010-27989	12/13/2010	AMC403684
BURRO 19	2010-27983	12/13/2010	AMC403685
CALUMET	2010-27991	12/13/2010	AMC403686
CHARLES	2010-27992	12/13/2010	AMC403687
CHELSIE FRACTION	2010-28113	12/14/2010	AMC403688
COLORADO	2010-27993	12/13/2010	AMC403689
DEFENDER	2010-27994	12/13/2010	AMC403690
DORA	2010-27995	12/13/2010	AMC403691
E-5 FRACTION	2010-28114	12/14/10	AMC403692
ECHO NO 1	2010-27997	12/13/2010	AMC403693
ECHO R2	2010-27999	12/13/2010	AMC403694
ECHO R3	2010-28000	12/13/2010	AMC403695
ELEPHANT	2010-27998	12/13/2010	AMC403696
ELLA	2010-28001	12/13/2010	AMC403697
ELLENOR	2010-28002	12/13/2010	AMC403698
ERIKA	2010-28003	12/13/2010	AMC403699
ERNEST	2010-28004	12/13/2010	AMC403700
EULA BELLE	2010-28005	12/13/2010	AMC403701
GLADYS R	2010-28006	12/13/2010	AMC403702
GUSTAVE	2010-28007	12/13/2010	AMC403703
HAGERMAN	2010-28008	12/13/2010	AMC403704
IMOGENE	2010-28009	12/13/2010	AMC403705

I:\files\docs\NORDO3\251140\SPREAD\MP7775

PHOENIX, ARIZONA

2014 AUG 28 A 10: 02

BLM AZ STATE OFFICE

INA	2010-28010	12/13/2010	AMC403706
INDICATOR	2010-28011	12/13/2010	AMC403707
KATIE	2010-28012	12/13/2010	AMC403708
KENTUCKY	2010-28013	12/13/2010	AMC403709
LAST CHANCE	2010-28014	12/13/2010	AMC403710
LAURA J	2010-28015	12/13/2010	AMC403711
LIME NO 1	2010-28016	12/13/2010	AMC403712
LIME NO 2	2010-28017	12/13/2010	AMC403713
LIME NO 3	2010-28018	12/13/2010	AMC403714
LIME NO 4	2010-28019	12/13/2010	AMC403715
LINDA SUE	2010-28020	12/13/2010	AMC403716
LOUIE	2010-28021	12/13/2010	AMC403717
MARY	2010-28022	12/13/2010	AMC403718
MARY EILENE	2010-28023	12/13/2010	AMC403719
MASON	2010-28112	12/14/2011	AMC403720
MESCAL NO 5	2010-28024	12/13/2010	AMC403721
MILLINGTON	2010-28025	12/13/2010	AMC403722
MIRIAM	2010-28115	12/14/2011	AMC403723
MOORE #1	2010-28026	12/13/2010	AMC403724
MOORE #2	2010-28027	12/13/2010	AMC403725
MOORE #3	2010-28028	12/13/2010	AMC403726
NELDA LANE	2010-28029	12/13/2010	AMC403727
PORTLAND	2010-28030	12/13/2010	AMC403728
PRIMROSE	2010-28031	12/13/2010	AMC403729
PRIMROSE BEE	2010-28032	12/13/2010	AMC403730
PUZZLE NO 2	2010-28033	12/13/2010	AMC403731
S-10	2010-28035	12/13/2010	AMC403732
S-12	2010-28034	12/13/2010	AMC403733
S-14	2010-28036	12/13/2010	AMC403734
S-16	2010-28037	12/13/2010	AMC403735
S-18	2010-28038	12/13/2010	AMC403736
S-26	2010-28039	12/13/2010	AMC403737
S-28	2010-28040	12/13/2010	AMC403738
S-30	2010-28041	12/13/2010	AMC403739
S-32	2010-28042	12/13/2010	AMC403740
S-34	2010-28043	12/13/2010	AMC403741
SHARIE LYNN	2010-28044	12/13/2010	AMC403742
SHIRLEY LOUISE	2010-28046	12/13/2010	AMC403743
ULTIMO	2010-28045	12/13/2010	AMC403744
WOLFRIME	2010-28047	12/13/2010	AMC403745
BRENDA KAYE	2011-01437	1/20/2011	AMC405106
BURRO A	2011-12627	6/8/2011	AMC405107
BURRO B	2011-12628	6/8/2011	AMC405108
BURRO 17	2011-01444	6/8/2011	AMC405121
BURRO 18	2011-01445	6/8/2011	AMC405122

2014 AUG 28 A 10:02
 PHOENIX, ARIZONA

BURRO 20	2011-01446	1/20/2011	AMC405123
CHARLENE	2011-01455	12/13/2010	AMC405124
FRANCINE	2011-01457	1/20/11	AMC405126
JANE RAE	2011-01458	1/20/2011	AMC405127
BURRO C	2011-12631	6/8/2011	AMC408182
BURRO D	2011-12632	6/8/2011	AMC408183
BURRO E	2011-12633	6/8/2011	AMC408184
BURRO G	2011-12634	6/8/2011	AMC408185
BURRO H	2011-12635	6/8/2011	AMC408186
BURRO I	2011-12636	6/8/2011	AMC408187
BURRO 11	2011-12637	6/8/2011	AMC408188
BURRO 12	2011-12638	6/8/2011	AMC408189
BURRO 13	2011-12629	6/8/2011	AMC408190
BURRO 14	2011-12630	6/8/2011	AMC408191
BURRO 15	2011-12624	6/8/2011	AMC408192
BURRO 16	2011-12626	6/8/2011	AMC408193
CORNADO NO 1	2011-12639	6/8/2011	AMC408194
ROSIE R	2011-12624	6/8/2011	AMC408195
J-Sully #6	2011-13680	6/23/2011	AMC408909
J-Sully #8	2011-13682	6/23/2011	AMC408911
J-Sully #11	2011-13685	6/23/2011	AMC408914
J-Sully #12	2011-13686	6/23/2011	AMC408915
J-Sully #13	2011-13687	6/23/2011	AMC408916
J-Sully #14	2011-13688	6/23/2011	AMC408917
J-Sully #15	2011-13689	6/23/2011	AMC408918
Sully #16	2011-13690	6/23/2011	AMC408919
ASHLEY	2012-12428	6/1/2012	AMC416211
J-TRAVASSOS	2012-12425	6/1/2012	AMC416212
N-TRAVASSOS	2012-12426	6/1/2012	AMC416213
SUMMERTIME	2012-12422	6/1/2012	AMC416214
SUNSET	2012-12424	6/1/2012	AMC416215
T-ACKEN	2012-12427	6/1/2012	AMC416216
WILDFIRE	2012-12423	6/1/2012	AMC416217


BLM AZ STATE OFFICE
2014 AUG 28 A 10: 03
PHOENIX, ARIZONA

United States Department of the Interior
Bureau of Land Management
 LANDS/RECREATION & PLANNING
 ONE N CENTRAL AVE
 PHOENIX, AZ 85004 -2203
 Phone: 602-417-9200

Receipt

No: 3117173

Transaction #: 3208958	
Date of Transaction: 08/29/2014	
CUSTOMER:	
NORD RESOURCES CORP PO BOX 384 DRAGOON, AZ 85609-0384 US	


 SEP 04 2014
 BY: *FB*

LINE #	QTY	DESCRIPTION	REMARKS	UNIT PRICE	TOTAL
1	1.00	LOCATABLE MINERALS / MINING CLAIMS-NOT NEW-UNADJUD, ONE AUTH NO. ONLY / MINING CLAIM MONEY RECEIVED CASES: AMC403667/\$18135.00	MAINT FEE PYMNT (117) ✓ 2015	- n/a -	18135.00
TOTAL:					\$18,135.00

PAYMENT INFORMATION			
1	AMOUNT:	18135.00	POSTMARKED: 08/27/2014
	TYPE:	CHECK	RECEIVED: 08/28/2014
	CHECK NO:	14547	
	NAME:	NORD RESOURCES CORPORATION 1 W WETMORE RD STE 203 TUCSON AZ 85705 US	

REMARKS

This receipt was generated by the automated BLM Collections and Billing System and is a paper representation of a portion of the official electronic record contained therein.

Lead #'s

403667 - 745	403667
405106 - 108	405106
405121 - 124; 126 - 127;	"
408182 - 195	408180
408909; 911; 914 - 919	408904
416211 - 217	416211

FedEx[®] Express

BLMAZ STATE OFFICE

2014 AUG 28 A 10:03

PHOENIX, ARIZONA

Extra

PT 275
ST 4.2

1 D
08.28.14

From: (520) 292-0266
Marie Roth
Nord Resources Corp.
1 W. Wetmore Rd. #203

Origin ID: TUSA

FedEx[®]
Express



J142014061903uv

Tucson, AZ 85705

Ship Date: 27AUG14
ActWgt: 0.1 LB
CAD: 101155780/INET3550

Delivery Address Bar Code



SHIP TO: (602) 417-9200

BILL SENDER


Bureau of Land Management

1 N CENTRAL AVE
STE 800
PHOENIX, AZ 85004

Ref #
Invoice #
PO #
Dept #


THU - 28 AUG AA
STANDARD OVERNIGHT

TRK# 7709 5580 1450
0201



XH ZSYA

85004
AZ-US
PHX



52231E0F28A09

Insert shipping label here.

After recording, please return to:
NORD Resources Corporation
P.O. Box 384
Dragoon, AZ 85609-0384

AMC 403667
AMC 405106
AMC 408180
AMC 408904
AMC 416211

STATE OF ARIZONA)
) ss:
County of Pima)

NO. OF CLAIMS 117
AMOUNT \$16380.00
RECEIPT NO. 287020
INIT. [Signature]
** BLM-ASO**

CERTIFICATION OF PAYMENT OF MAINTENANCE FEE
IN LIEU OF AFFIDAVIT OF ANNUAL ASSESSMENT WORK

WAYNE MORRISON being first duly sworn, deposes and says that:

1. HE is an agent for the NORD Resources Corporation, an Arizona corporation, the owner of the following described unpatented lode mining claims situated in Cochise County, Arizona (the "Claims"), the location notices of which are of record in said county, and in the records of the Arizona State Office of the Bureau of Land Management under the file numbers indicated in the attached Exhibit A.

2. Pursuant to the 30 U.S.C. § 28f(a), as adjusted by 30 U.S.C. § 28j(c) and implemented by notice in 74 *Federal Register* 30959-62 (June 29, 2009) and as amended by the Consolidated Appropriations Act 2012, Pub. L. No. 112-74, 125 Stat. 786 (2011), the owner has paid a maintenance fee of \$140 per claim for the assessment year beginning September 1, 2012. This Certificate is in lieu of an affidavit of performance of annual assessment work or notice of intent to hold.

3. The name and address of the owner of Claims for which this Certificate is prepared are NORD Resources Corporation, P.O. Box 384, Dragoon, AZ 85609-0384. THIS IS NOT A CHANGE OF ADDRESS


4. The Claims are held and claimed by the owner for the valuable mineral contained therein.

DATED this 28th day of August, 2013.

By: Wayne Morrison
CEO

Sworn and subscribed before me this 28th day of August, 2013, by Wayne Morrison

RECEIVED
BLM AZ STATE OFFICE
2013 AUG 29 A 9:38
PHOENIX, ARIZONA



Marie Roth
Notary Public

I:\FILES\DOCS\NORD\03\251140\DOC\009653.DOC




EXHIBIT A - Mining Claims

The following unpatented lode mining claims are located in Sections 13, 14, 22, 23, 24, 25, 26, 27, 34, 35, and 36, Township 15 South, Range 22 East, and Sections 31 and 36, Township 15 South, Range 23 East, G&SR Meridian.

Claim Name	County Recording Info	Recording Date	BLM Serial Number
ADDIE R	2010-28048	12/13/2010	AMC403667
ALAMOSA	2010-27996	12/13/2010	AMC403668
BEE R2	2010-27974	12/13/2010	AMC403669
BEE R1	2010-27975	12/13/2010	AMC403670
BEE R3	2010-27978	12/13/2010	AMC403671
BEE R4	2010-27979	12/13/2010	AMC403672
BEE R5	2010-27980	12/13/2010	AMC403673
BEE R11	2010-27976	12/13/2010	AMC403674
BEE R12	2010-27977	12/13/2010	AMC403675
BONANZA	2010-27981	12/13/2010	AMC403676
BUMBLE BEE	2010-27982	12/13/2010	AMC403677
BURRO L	2010-27990	12/31/2010	AMC403678
BURRO 4	2010-27984	12/13/2010	AMC403679
BURRO 5	2010-27985	12/13/2010	AMC403680
BURRO 6	2010-27986	12/13/2010	AMC403681
BURRO 7	2010-27987	12/13/2010	AMC403682
BURRO 8	2010-27988	12/13/2010	AMC403683
BURRO NO 9	2010-27989	12/13/2010	AMC403684
BURRO 19	2010-27983	12/13/2010	AMC403685
CALUMET	2010-27991	12/13/2010	AMC403686
CHARLES	2010-27992	12/13/2010	AMC403687
CHELSIE FRACTION	2010-28113	12/14/2010	AMC403688
COLORADO	2010-27993	12/13/2010	AMC403689
DEFENDER	2010-27994	12/13/2010	AMC403690
DORA	2010-27995	12/13/2010	AMC403691
E-5 FRACTION	2010-28114	12/14/10	AMC403692
ECHO NO 1	2010-27997	12/13/2010	AMC403693
ECHO R2	2010-27999	12/13/2010	AMC403694
ECHO R3	2010-28000	12/13/2010	AMC403695
ELEPHANT	2010-27998	12/13/2010	AMC403696
ELLA	2010-28001	12/13/2010	AMC403697
ELLENOR	2010-28002	12/13/2010	AMC403698
ERIKA	2010-28003	12/13/2010	AMC403699
ERNEST	2010-28004	12/13/2010	AMC403700
EULA BELLE	2010-28005	12/13/2010	AMC403701
GLADYS R	2010-28006	12/13/2010	AMC403702
GUSTAVE	2010-28007	12/13/2010	AMC403703
HAGERMAN	2010-28008	12/13/2010	AMC403704
IMOGENE	2010-28009	12/13/2010	AMC403705

I:\files\docs\NORD03\251140\SPREAD\MP7775.XLSX

2013 AUG 29 A 9:41

RECEIVED
BLM AZ STATE OFFICE

INA	2010-28010	12/13/2010	AMC403706
INDICATOR	2010-28011	12/13/2010	AMC403707
KATIE	2010-28012	12/13/2010	AMC403708
KENTUCKY	2010-28013	12/13/2010	AMC403709
LAST CHANCE	2010-28014	12/13/2010	AMC403710
LAURA J	2010-28015	12/13/2010	AMC403711
LIME NO 1	2010-28016	12/13/2010	AMC403712
LIME NO 2	2010-28017	12/13/2010	AMC403713
LIME NO 3	2010-28018	12/13/2010	AMC403714
LIME NO 4	2010-28019	12/13/2010	AMC403715
LINDA SUE	2010-28020	12/13/2010	AMC403716
LOUIE	2010-28021	12/13/2010	AMC403717
MARY	2010-28022	12/13/2010	AMC403718
MARY EILENE	2010-28023	12/13/2010	AMC403719
MASON	2010-28112	12/14/2011	AMC403720
MESCAL NO 5	2010-28024	12/13/2010	AMC403721
MILLINGTON	2010-28025	12/13/2010	AMC403722
MIRIAM	2010-28115	12/14/2011	AMC403723
MOORE #1	2010-28026	12/13/2010	AMC403724
MOORE #2	2010-28027	12/13/2010	AMC403725
MOORE #3	2010-28028	12/13/2010	AMC403726
NELDA LANE	2010-28029	12/13/2010	AMC403727
PORTLAND	2010-28030	12/13/2010	AMC403728
PRIMROSE	2010-28031	12/13/2010	AMC403729
PRIMROSE BEE	2010-28032	12/13/2010	AMC403730
PUZZLE NO 2	2010-28033	12/13/2010	AMC403731
S-10	2010-28035	12/13/2010	AMC403732
S-12	2010-28034	12/13/2010	AMC403733
S-14	2010-28036	12/13/2010	AMC403734
S-16	2010-28037	12/13/2010	AMC403735
S-18	2010-28038	12/13/2010	AMC403736
S-26	2010-28039	12/13/2010	AMC403737
S-28	2010-28040	12/13/2010	AMC403738
S-30	2010-28041	12/13/2010	AMC403739
S-32	2010-28042	12/13/2010	AMC403740
S-34	2010-28043	12/13/2010	AMC403741
SHARIE LYNN	2010-28044	12/13/2010	AMC403742
SHIRLEY LOUISE	2010-28046	12/13/2010	AMC403743
ULTIMO	2010-28045	12/13/2010	AMC403744
WOLFRIME	2010-28047	12/13/2010	AMC403745
BRENDA KAYE	2011-01437	1/20/2011	AMC405106
BURRO A	2011-12627	6/8/2011	AMC405107
BURRO B	2011-12628	6/8/2011	AMC405108
BURRO 17	2011-01444	6/8/2011	AMC405121
BURRO 18	2011-01445	6/8/2011	AMC405122

RECEIVED
 BLM AZ STATE OFFICE
 2013 AUG 29 A 9:42
 PHOENIX ARIZONA

BURRO 20	2011-01446	1/20/2011	AMC405123
CHARLENE	2011-01455	12/13/2010	AMC405124
FRANCINE	2011-01457	1/20/11	AMC405126
JANE RAE	2011-01458	1/20/2011	AMC405127
BURRO C	2011-12631	6/8/2011	AMC408182
BURRO D	2011-12632	6/8/2011	AMC408183
BURRO E	2011-12633	6/8/2011	AMC408184
BURRO G	2011-12634	6/8/2011	AMC408185
BURRO H	2011-12635	6/8/2011	AMC408186
BURRO I	2011-12636	6/8/2011	AMC408187
BURRO 11	2011-12637	6/8/2011	AMC408188
BURRO 12	2011-12638	6/8/2011	AMC408189
BURRO 13	2011-12629	6/8/2011	AMC408190
BURRO 14	2011-12630	6/8/2011	AMC408191
BURRO 15	2011-12624	6/8/2011	AMC408192
BURRO 16	2011-12626	6/8/2011	AMC408193
CORNADO NO 1	2011-12639	6/8/2011	AMC408194
ROSIE R	2011-12624	6/8/2011	AMC408195
J-Sully #6	2011-13680	6/23/2011	AMC408909
J-Sully #8	2011-13682	6/23/2011	AMC408911
J-Sully #11	2011-13685	6/23/2011	AMC408914
J-Sully #12	2011-13686	6/23/2011	AMC408915
J-Sully #13	2011-13687	6/23/2011	AMC408916
J-Sully #14	2011-13688	6/23/2011	AMC408917
J-Sully #15	2011-13689	6/23/2011	AMC408918
Sully #16	2011-13690	6/23/2011	AMC408919
ASHLEY	2012-12428	6/1/2012	AMC416211
J-TRAVASSOS	2012-12425	6/1/2012	AMC416212
N-TRAVASSOS	2012-12426	6/1/2012	AMC416213
SUMMERTIME	2012-12422	6/1/2012	AMC416214
SUNSET	2012-12424	6/1/2012	AMC416215
T-ACKEN	2012-12427	6/1/2012	AMC416216
WILDFIRE	2012-12423	6/1/2012	AMC416217

PHOENIX ARIZONA

2013 AUG 29 A 9:42

RECEIVED
BLM AZ STATE OFFICE

From: (520) 292-0266
Marie Roth
Nord Resources Corp.
1 W. Wetmore Rd. #203

Tucson, AZ 85705

Origin ID: TUSA



Ship Date: 28AUG13
ActWgt: 0.1 LB
CAD: 101155780/INET3430

Delivery Address Bar Code



SHIP TO: (602) 417-9200
Bureau of Land Management
Arizona State Office
One Central Ave.


BILL SENDER

PHOENIX, AZ 85004

Ref #
Invoice #
PO #
Dept #


THU - 29 AUG 3:00P
STANDARD OVERNIGHT

TRK# 7965 7138 0100
0201



XH ZSYA

85004
AZ-US
PHX



51AG1/09B9/1A9E

After printing this label:

1. Use the 'Print' button on this page to print your label to your laser or inkjet printer.
2. Fold the printed page along the horizontal line.
3. Place label in shipping pouch and affix it to your shipment so that the barcode portion of the label can be read and scanned.

Warning: Use only the printed original label for shipping. Using a photocopy of this label for shipping purposes is fraudulent and could result in additional billing charges, along with the cancellation of your FedEx account number.

Use of this system constitutes your agreement to the service conditions in the current FedEx Service Guide, available on fedex.com. FedEx will not be responsible for any claim in excess of \$100 per package, whether the result of loss, damage, delay, non-delivery, misdelivery, or misinformation, unless you declare a higher value, pay an additional charge, document your actual loss and file a timely claim. Limitations found in the current FedEx Service Guide apply. Your right to recover from FedEx for any loss, including intrinsic value of the package, loss of sales, income interest, profit, attorney's fees, costs, and other forms of damage whether direct, incidental, consequential, or special is limited to the greater of \$100 or the authorized declared value. Recovery cannot exceed actual documented loss. Maximum for items of extraordinary value is \$1,000, e.g. jewelry, precious metals, negotiable instruments and other items listed in our ServiceGuide. Written claims must be filed within strict time limits, see current FedEx Service Guide.

United States Department of the Interior
Bureau of Land Management
 LANDS/RECREATION & PLANNING
 ONE N CENTRAL AVE
 PHOENIX, AZ 85004 -2203
 Phone: 602-417-9200

Receipt

No: 2870204

Transaction #: 2956177	
Date of Transaction: 08/30/2013	
CUSTOMER:	
NORD RESOURCES CORP PO BOX 384 DRAGOON, AZ 85609-0384 US	

LINE #	QTY	DESCRIPTION	REMARKS	UNIT PRICE	TOTAL
1	1.00	LOCATABLE MINERALS / MINING CLAIMS-NOT NEW-UNADJUD, ONE AUTH NO. ONLY / MINING CLAIM MONEY RECEIVED CASES: AMC403667/\$16380.00	MAINT FEE PYMNT (117) 2014	- n/a -	16380.00
TOTAL:					\$16,380.00

PAYMENT INFORMATION			
1	AMOUNT:	16380.00	POSTMARKED: 08/28/2013
	TYPE:	CHECK	RECEIVED: 08/29/2013
	CHECK NO:	14165	
	NAME:	NORD RESOURCES CORPORATION 1 W WETMORE RD STE 203 TUCSON AZ 85705 US	

REMARKS

This receipt was generated by the automated BLM Collections and Billing System and is a paper representation of a portion of the official electronic record contained therein.

UNITED STATES
DEPARTMENT OF THE INTERIOR
BUREAU OF LAND MANAGEMENT
**MAINTENANCE FEE PAYMENT FORM FOR
LODE CLAIMS, MILL SITES, AND TUNNEL SITES**

Amc 403667
405106
408180
408904
416211

Remitter Name: NORD RESOURCES CORPORATION
Mailing Address: 1 W WETMORE RD STE 203
City, State, Zip: TUCSON AZ 85705

Check here if this is a change of address.

TIMELY FILED

PHOENIX, ARIZONA

2012 SEP - 5 P 2: 26

RECEIVED
BLM AZ STATE OFFICE

FOR COUNTY RECORDER'S USE

No. of claims/sites 117
x \$140 per claim/site
Total due BLM \$ 16,380

- The maintenance fee may be paid by cash, check, money order, Bureau of Land Management (BLM) Declining Deposit Account, or credit card (VISA, American Express, Discover, or MasterCard). Payments must be remitted to the BLM State Office where your claim or site is recorded and received on or before September 1. If the payment is mailed, the envelope must be postmarked by a bona fide delivery service on or before September 1 and received at the proper BLM State Office within 15 calendar days after the due date. Payments may also be made by telephone using a credit card. A complete listing of BLM State Offices with their addresses and phone numbers can be found at <http://www.blm.gov>.
- The maintenance fee for the following claim(s)/site(s) applies to the assessment year 2013.

CLAIM/SITE NAME	BLM SERIAL NO.
(Please See Attached --- List with Names/Serial #'s)	

Use a separate sheet for additional claim/site names, serial numbers, and claimant names and addresses.

ENTERED IN COMPUTER

RE 9-12-12

**LIST OF ACTIVE NORD MINING CLAIMS
REQUIRING MAINTENANCE FEE PAYMENTS
(As of 8/22/12)**

<u>Claim Name</u>	<u>Serial #</u>	*Serial #'s in BOLD are lead file number
ADDIE R	AMC 403667	
ALAMOSA	AMC 403668	
BEE R2	AMC 403669	
BEE R1	AMC 403670	
BEE R3	AMC 403671	
BEE R4	AMC 403672	
BEE R5	AMC 403673	
BEE R11	AMC 403674	
BEE R12	AMC 403675	
BONANZA	AMC 403676	
BUMBLE BEE	AMC 403677	
BURRO L	AMC 403678	
BURRO 4	AMC 403679	
BURRO 5	AMC 403680	
BURRO 6	AMC 403681	
BURRO 7	AMC 403682	
BURRO 8	AMC 403683	
BURRO NO 9	AMC 403684	
BURRO 19	AMC 403685	
CALUMET	AMC 403686	
CHARLES	AMC 403687	
CHELSIE	AMC 403688	
COLORADO	AMC 403689	
DEFENDER	AMC 403690	
DORA	AMC 403691	
E-5 FRACTION	AMC 403692	
ECHO NO 1	AMC 403693	
ECHO R2	AMC 403694	
ECHO R3	AMC 403695	
ELEPHANT	AMC 403696	
ELLA	AMC 403697	
ELLENOR	AMC 403698	
ERICKA	AMC 403699	
ERNEST	AMC 403700	
EULLA BELLE	AMC 403701	
GLADYS R	AMC 403702	
GUSTAVE	AMC 403703	
HAGERMAN	AMC 403704	

TIMELY FILED

PHOENIX, ARIZONA

2012 SEP -5 P 2:29

RECEIVED
BLM AZ STATE OFFICE

IMOGENE	AMC 403705
INA	AMC 403706
INDICATOR	AMC 403707
KATIE	AMC 403708
KENTUCKY	AMC 403709
LAST CHANCE	AMC 403710
LAURA J	AMC 403711
LIME NO 1	AMC 403712
LIME NO 2	AMC 403713
LIME NO 3	AMC 403714
LIME NO 4	AMC 403715
LINDA SUE	AMC 403716
LOUIE	AMC 403717
MARIE	AMC 403718
MARIE EILENE	AMC 403719
MASON	AMC 403720
MESCAL NO 5	AMC 403721
MILLINGTON	AMC 403722
MIRIAM	AMC 403723
MOORE # 1	AMC 403724
MOORE # 2	AMC 403725
MOORE # 3	AMC 403726
NELDA LANE	AMC 403727
PORTLAND	AMC 403728
PRIMROSE	AMC 403729
PRIMROSE BEE	AMC 403730
PUZZLE NO 2	AMC 403731
S-10	AMC 403732
S-12	AMC 403733
S-14	AMC 403734
S-16	AMC 403735
S-18	AMC 403736
S-26	AMC 403737
S-28	AMC 403738
S-30	AMC 403739
S-32	AMC 403740
S-34	AMC 403741
SHARIE LYNN	AMC 403742
SHIRLEY LOUISE	AMC 403743
ULTIMO	AMC 403744
WOLFRIME	AMC 403745
BRENDA KAYE	AMC 405106
BURRO A	AMC 405107
BURRO B	AMC 405108

TIMELY FILED

PHOENIX, ARIZONA

2012 SEP -5 P 2:29

RECEIVED
BLM AZ STATE OFFICE

BURRO 17 **AMC 405121**
BURRO 18 AMC 405122
BURRO 20 AMC 405123
CHARLENE AMC 405124

FRANCINE **AMC 405126**
JANE RAE AMC 405127

BURRO C **AMC 408182**
BURRO D AMC 408183
BURRO E AMC 408184
BURRO G AMC 408185
BURRO H AMC 408186
BURRO I AMC 408187
BURRO 11 AMC 408188
BURRO 12 AMC 408189
BURRO 13 AMC 408190
BURRO 14 AMC 408191
BURRO 15 AMC 408192
BURRO 16 AMC 408193
CORNADO NO 1 AMC 408194
ROSIE R AMC 408195

J SULLY #6 **AMC 408909**

J SULLY #8 **AMC 408911**

J SULLY #11 **AMC 408914**
J SULLY #12 AMC 408915
J SULLY #13 AMC 408916
J SULLY #14 AMC 408917
J SULLY #15 AMC 408918
SULLY #16 AMC 408919

ASHLEY **AMC 416211**
J-TRAVASSOS AMC 416212
N-TRAVASSOS AMC 416213
SUMMERTIME AMC 416214
SUNSET AMC 416215
T-ACKEN AMC 416216
WILDFIRE AMC 416217

TIMELY FILED

PHOENIX, ARIZONA

2012 SEP -5 P 2:29

RECEIVED
BLM AZ STATE OFFICE

Sender's Name N. TRAVASSOS Phone (520) 730 0770

Company NORD RESOURCES CORPORATION

Address 1 W WETMORE RD STE 203

Address TUCSON State AZ ZIP 85705

2 To

Recipient's Name ARIZONA STATE OFFICE Phone ()

Company BUREAU OF LAND MANAGEMENT

Address 1 N CENTRAL AVE STE 800

Address PHOENIX State AZ ZIP 85004

Country USA

HOLD at Location
FedEx Office address REQUIRED.

From:

Ship Date: 04SEP12
ActWgt: 0.1 LB
CAD: 9612/OFFC1302

TO BUREAU OF LAND MANAGEMENT
ARIZONA STATE OFFICE

1 N CENTRAL AVE
STE 800
PHOENIX, AZ 85004

PHOENIX, ARIZONA (US)

SEP-5 12 2:28

Part # 155037-435
BUREAU OF LAND MANAGEMENT OFFICE

Ref. INV. PG: Dept:

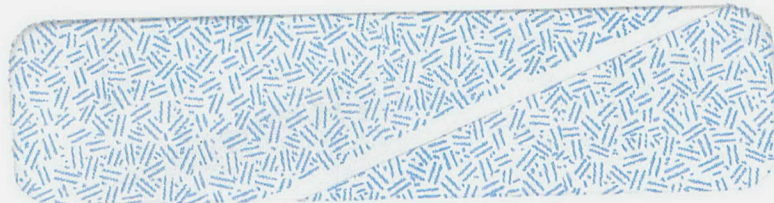

9612019468444215224019

392-4075
BUREAU OF LAND MANAGEMENT
1 N CENTRAL AVE
STE 800
PHOENIX, AZ

85004-427-00

(9612019) 4684442 15224019

GND
Prepaid



RECEIVED
BLM AZ STATE OFFICE

2012 SEP -5 P 2: 28

PHOENIX, ARIZONA

TIMELY FILED

**United States Department of the Interior
Bureau of Land Management
LANDS/RECREATION & PLANNING
ONE N CENTRAL AVE
PHOENIX, AZ 85004 -2203
Phone: 602-417-9200**

Receipt

No: 2651025

Transaction #: 2731832	
Date of Transaction: 09/06/2012	
CUSTOMER:	
NORD RESOURCES CORP 1 W WETMORE RD STE 203 TUCSON, AZ 85705-0603 US	

LINE #	QTY	DESCRIPTION	REMARKS	UNIT PRICE	TOTAL
1	1.00	LOCATABLE MINERALS / MINING CLAIMS-NOT NEW-UNADJUD, ONE AUTH NO. ONLY / MINING CLAIM MONEY RECEIVED CASES: AMC403667/\$16380.00	MAINT FEE PYMNT (117) 2013	- n/a -	16380.00
TOTAL:					\$16,380.00

PAYMENT INFORMATION			
1	AMOUNT:	16380.00	POSTMARKED: N/A
	TYPE:	CHECK	RECEIVED: 09/05/2012
	CHECK NO:	13284	
	NAME:	NORD RESOURCES CORP 1 W WETMORE RD STE 203 TUCSON AZ 85705-0603 US	

REMARKS

This receipt was generated by the automated BLM Collections and Billing System and is a paper representation of a portion of the official electronic record contained therein.

*Lead #5 (PB)
Amc 403667
405106
408180
408904
416211*

DECONCINI McDONALD YETWIN & LACY

A PROFESSIONAL CORPORATION
ATTORNEYS AT LAW

Amc 403667
Amc 405106
Amc 408180
Amc 408904

2525 EAST BROADWAY BOULEVARD • SUITE 200
TUCSON, ARIZONA 85716-5300
(520) 322-5000 • (520) 322-5585 (Fax)
WWW.DECONCINIMCDONALD.COM

ROBIN E. BARNES, CP
rbarnes@dmyl.com

August 26, 2011

Via Federal Express

Arizona State Office
Bureau of Land Management
Attention: Public Room
One North Central Avenue, Suite 800
Phoenix, AZ 85004-4427

RECEIVED
BLM AZ STATE OFFICE
2011 AUG 30 A 7:52
PHOENIX, ARIZONA

RE: **Payment of Claim Maintenance Fee; NORD Resources Corporation**

Ladies and Gentlemen:

Delivered herewith is a check in the amount of \$16,520.00, as payment of the claim maintenance fees pursuant to the 30 U.S.C. § 28f(a), as adjusted by 30 U.S.C. § 28j(c) and implemented by notice in 74 *Federal Register* 30959-62 (June 29, 2009), for the assessment year beginning September 1, 2011, on behalf of NORD Resources Corporation. A copy of the Certification of Payment of Maintenance Fee in Lieu of Affidavit of Annual Assessment Work to be recorded with the Cochise County Recorder's Office is also enclosed herewith.

Please return a date-stamped copy of this letter and the affidavit along with the receipt for payment to this office. Thank you for your assistance and please feel free to contact me or John Lacy with any questions or concerns.

Sincerely,



Robin E. Barnes, CP
Certified Paralegal

reb

SEP 9 2011
cm

I:\FILES\DOCS\NORD03\251140\LTR\LP7322.DOC

NO. OF CLAIMS 118
AMOUNT 16520.00
RECEIPT NO. 419348
INIT. [Signature]
** BLM-ASO **

EXHIBIT A - Mining Claims

Claim Name	County Recording Info	Recording Date	BLM Serial Number
ADDIE R	2010-28048	12/13/2010	AMC403667
ALAMOSA	2010-27996	12/13/2010	AMC403668
BEE R1	2010-27975	12/13/2010	AMC403670
BEE R11	2010-27976	12/13/2010	AMC403674
BEE R12	2010-27977	12/13/2010	AMC403675
BEE R2	2010-27974	12/13/2010	AMC403669
BEE R3	2010-27978	12/13/2010	AMC403671
BEE R4	2010-27979	12/13/2010	AMC403672
BEE R5	2010-27980	12/13/2010	AMC403673
BONANZA	2010-27981	12/13/2010	AMC403676
BRENDA KAYE	2011-01437	1/20/2011	AMC405106
BUMBLE BEE	2010-27982	12/13/2010	AMC403677
BURRO 11	2011-12637	6/8/2011	AMC408188
BURRO 12	2011-12638	6/8/2011	AMC408189
BURRO 13	2011-12629	6/8/2011	AMC408190
BURRO 14	2011-12630	6/8/2011	AMC408191
BURRO 15	2011-12624	6/8/2011	AMC408192
BURRO 16	2011-12626	6/8/2011	AMC408193
BURRO 17	2011-01444	6/8/2011	AMC405121
BURRO 18	2011-01445	6/8/2011	AMC405122
BURRO 19	2010-27983	12/13/2010	AMC403685
BURRO 20	2011-01446	1/20/2011	AMC405123
BURRO 4	2010-27984	12/13/2010	AMC403679
BURRO 5	2010-27985	12/13/2010	AMC403680
BURRO 6	2010-27986	12/13/2010	AMC403681
BURRO 7	2010-27987	12/13/2010	AMC403682
BURRO 8	2010-27988	12/13/2010	AMC403683
BURRO A	2011-12627	6/8/2011	AMC405107
BURRO B	2011-12628	6/8/2011	AMC405108
BURRO C	2011-12631	6/8/2011	AMC408182
BURRO D	2011-12632	6/8/2011	AMC408183
BURRO E	2011-12633	6/8/2011	AMC408184
BURRO G	2011-12634	6/8/2011	AMC408185
BURRO H	2011-12635	6/8/2011	AMC408186
BURRO I	2011-12636	6/8/2011	AMC408187
BURRO L	2010-27990	12/31/2010	AMC403678
BURRO NO 9	2010-27989	12/13/2010	AMC403684
CALUMET	2010-27991	12/13/2010	AMC403686
CHARLES	2010-27992	12/13/2010	AMC403687
CHARLENE	2011-01455	12/13/2010	AMC405124
CHELSIE FRACTION	2010-28113	12/14/2010	AMC403688
COLORADO	2010-27993	12/13/2010	AMC403689
CORNADO NO 1	2011-12639	6/8/2011	AMC408194

403667-
403676

PHOENIX, ARIZONA

2011 AUG 30 A 7:52

RECEIVED
BLMAZ STATE OFFICE

DEFENDER	2010-27994	12/13/2010	AMC403690
DORA	2010-27995	12/13/2010	AMC403691
E-5 FRACTION	2010-28114	12/14/10	AMC403692
ECHO NO 1	2010-27997	12/13/2010	AMC403693
ECHO R2	2010-27999	12/13/2010	AMC403694
ECHO R3	2010-28000	12/13/2010	AMC403695
ELEPHANT	2010-27998	12/13/2010	AMC403696
ELLA	2010-28001	12/13/2010	AMC403697
ELLENOR	2010-28002	12/13/2010	AMC403698
ERIKA	2010-28003	12/13/2010	AMC403699
ERNEST	2010-28004	12/13/2010	AMC403700
EULA BELLE	2010-28005	12/13/2010	AMC403701
FRANCINE	2011-01457	1/20/11	AMC405126
GLADYS R	2010-28006	12/13/2010	AMC403702
GUSTAVE	2010-28007	12/13/2010	AMC403703
HAGERMAN	2010-28008	12/13/2010	AMC403704
IMOGENE	2010-28009	12/13/2010	AMC403705
INA	2010-28010	12/13/2010	AMC403706
INDICATOR	2010-28011	12/13/2010	AMC403707
JANE RAE	2011-01458	1/20/2011	AMC405127
KATIE	2010-28012	12/13/2010	AMC403708
KENTUCKY	2010-28013	12/13/2010	AMC403709
LAST CHANCE	2010-28014	12/13/2010	AMC403710
LAURA J	2010-28015	12/13/2010	AMC403711
LIME NO 1	2010-28016	12/13/2010	AMC403712
LIME NO 2	2010-28017	12/13/2010	AMC403713
LIME NO 3	2010-28018	12/13/2010	AMC403714
LIME NO 4	2010-28019	12/13/2010	AMC403715
LINDA SUE	2010-28020	12/13/2010	AMC403716
LOUIE	2010-28021	12/13/2010	AMC403717
MARY	2010-28022	12/13/2010	AMC403718
MARY EILENE	2010-28023	12/13/2010	AMC403719
MASON	2010-28112	12/14/2011	AMC403720
MESCAL NO 5	2010-28024	12/13/2010	AMC403721
MILLINGTON	2010-28025	12/13/2010	AMC403722
MIRIAM	2010-28115	12/14/2011	AMC403723
MOORE #1	2010-28026	12/13/2010	AMC403724
MOORE #2	2010-28027	12/13/2010	AMC403725
MOORE #3	2010-28028	12/13/2010	AMC403726
NELDA LANE	2010-28029	12/13/2010	AMC403727
PORTLAND	2010-28030	12/13/2010	AMC403728
PRIMROSE	2010-28031	12/13/2010	AMC403729
PRIMROSE BEE	2010-28032	12/13/2010	AMC403730
PUZZLE NO 2	2010-28033	12/13/2010	AMC403731
ROSIE R	2011-12624	6/8/2011	AMC408195

PHOENIX, ARIZONA

2011 AUG 30 A 7:52

RECEIVED
BLMAZ STATE OFFICE

S-10	2010-28035	12/13/2010	AMC403732
S-12	2010-28034	12/13/2010	AMC403733
S-14	2010-28036	12/13/2010	AMC403734
S-16	2010-28037	12/13/2010	AMC403735
S-18	2010-28038	12/13/2010	AMC403736
S-26	2010-28039	12/13/2010	AMC403737
S-28	2010-28040	12/13/2010	AMC403738
S-30	2010-28041	12/13/2010	AMC403739
S-32	2010-28042	12/13/2010	AMC403740
S-34	2010-28043	12/13/2010	AMC403741
SHARIE LYNN	2010-28044	12/13/2010	AMC403742
SHIRLEY LOUISE	2010-28046	12/13/2010	AMC403743
ULTIMO	2010-28045	12/13/2010	AMC403744
WOLFRIME	2010-28047	12/13/2010	AMC403745
J-Sully #1	2011-13675	6/23/2011	AMC408904
J-Sully #2	2011-13676	6/23/2011	AMC408905
J-Sully #3	2011-13677	6/23/2011	AMC408906
J-Sully #4	2011-13678	6/23/2011	AMC408907
J-Sully #5	2011-13679	6/23/2011	AMC408908
J-Sully #6	2011-13680	6/23/2011	AMC408909
J-Sully #7	2011-13681	6/23/2011	AMC408910
J-Sully #8	2011-13682	6/23/2011	AMC408911
J-Sully #9	2011-13683	6/23/2011	AMC408912
J-Sully #10	2011-13684	6/23/2011	AMC408913
J-Sully #11	2011-13685	6/23/2011	AMC408914
J-Sully #12	2011-13686	6/23/2011	AMC408915
J-Sully #13	2011-13687	6/23/2011	AMC408916
J-Sully #14	2011-13688	6/23/2011	AMC408917
J-Sully #15	2011-13689	6/23/2011	AMC408918
Sully #16	2011-13690	6/23/2011	AMC408919

RECEIVED
 BLM AZ STATE OFFICE
 2011 AUG 30 A 7:52

PHOENIX ARIZONA

From: (520) 322-5000
Laurie Andersen
DeConcini Law Firm
2525 East Broadway
Suite 200
Tucson, AZ 85716

Origin ID: TUSA



J11201104290225

Ship Date: 26AUG11
ActWgt: 1.0 LB
CAD: 5333594/INET3180

Delivery Address Bar Code



SHIP TO: (520) 322-5000

BILL SENDER


Arizona State Office
Bureau of Land Management
One North Central Ave., #800
Attn: Public Room
Phoenix, AZ 85004

Ref # #251140/REB
Invoice #
PO #
Dept #

MON - 29 AUG A1
PRIORITY OVERNIGHT


TRK# 7974 5611 1966

0201



XH ZSYA

85004
AZ-US
PHX



50FG1/EEE7/F5F4

After printing this label

Use only the printed original label for shipping. Using a photo copy of this label for shipping purposes is fraudulent and could result in additional billing charges, along with the cancellation of your FedEx account number. Use of this system constitutes your agreement to the service conditions in the current FedEx Service Guide, available on fedex.com. FedEx will not be responsible for any claim in excess of \$100 per package, whether the result of loss, damage, delay, non-delivery, misdelivery, or misinformation, unless you declare a higher value, pay an additional charge, document your actual loss and file a timely claim. Limitations found in the current FedEx Service Guide apply. Your right to recover from FedEx for any loss, including intrinsic value of the package, loss of sales, income interest, profit, attorney's fees, costs, and other forms of damage whether direct, incidental, consequential, or special is limited to the greater of \$100 or the authorized declared value. Recovery cannot exceed actual documented loss. Maximum for items of extraordinary value is \$500, e.g. jewelry, precious metals, negotiable instruments and other items listed in our Service Guide. Written claims must be filed within strict time limits, see current FedEx Service Guide.

Warning: Use only the printed original label for shipping. Using a photo copy of this label for shipping purposes is fraudulent and could result in additional billing charges, along with the cancellation of your FedEx account number. Use of this system constitutes your agreement to the service conditions in the current FedEx Service Guide, available on fedex.com. FedEx will not be responsible for any claim in excess of \$100 per package, whether the result of loss, damage, delay, non-delivery, misdelivery, or misinformation, unless you declare a higher value, pay an additional charge, document your actual loss and file a timely claim. Limitations found in the current FedEx Service Guide apply. Your right to recover from FedEx for any loss, including intrinsic value of the package, loss of sales, income interest, profit, attorney's fees, costs, and other forms of damage whether direct, incidental, consequential, or special is limited to the greater of \$100 or the authorized declared value. Recovery cannot exceed actual documented loss. Maximum for items of extraordinary value is \$500, e.g. jewelry, precious metals, negotiable instruments and other items listed in our Service Guide. Written claims must be filed within strict time limits, see current FedEx Service Guide.

RECEIVED
BLM AZ STATE OFFICE
2011 AUG 30 A 1:52
PHOENIX, ARIZONA

United States Department of the Interior
 Bureau of Land Management
 LANDS/RECREATION & PLANNING
 ONE N CENTRAL AVE
 PHOENIX, AZ 85004 -2203
 Phone: 602-417-9200

Receipt

No: 2419342

Transaction #: 2494755	
Date of Transaction: 08/30/2011	
CUSTOMER:	
DECONCINI MCDONALD YETWIN & LACY 2525 E BROADWAY BLVD STE 200 TUCSON, AZ 85716-5300 US	

LINE #	QTY	DESCRIPTION	REMARKS	UNIT PRICE	TOTAL
1	1.00	LOCATABLE MINERALS / MINING CLAIMS-NOT NEW-UNADJUD, ONE AUTH NO. ONLY / MINING CLAIM MONEY RECEIVED CASES: AMC403667/\$16520.00	MAINT-118	- n/a -	16520.00
TOTAL:					\$16,520.00

PAYMENT INFORMATION					
1	AMOUNT:	16520.00	POSTMARKED:	08/29/2011	
	TYPE:	CHECK	RECEIVED:	08/30/2011	
	CHECK NO:	11767			
	NAME:	NORD RESOURCES CORPORATION 1 W WETMORE RD STE 203 TUCSON AZ 85705 US			

REMARKS

This receipt was generated by the automated BLM Collections and Billing System and is a paper representation of a portion of the official electronic record contained therein.

EXHIBIT A - Mining Claims

Claim Name	County Recording Info	Recording Date	BLM Serial Number
ADDIE R	2010-28048	12/13/2010	AMC403667
ALAMOSA	2010-27996	12/13/2010	AMC403668
BEE R2	2010-27974	12/13/2010	AMC403669
BEE R1	2010-27975	12/13/2010	AMC403670
BEE R3	2010-27978	12/13/2010	AMC403671
BEE R4	2010-27979	12/13/2010	AMC403672
BEE R5	2010-27980	12/13/2010	AMC403673
BEE R11	2010-27976	12/13/2010	AMC403674
BEE R12	2010-27977	12/13/2010	AMC403675
BONANZA	2010-27981	12/13/2010	AMC403676
BUMBLE BEE	2010-27982	12/13/2010	AMC403677
BURRO L	2010-27990	12/31/2010	AMC403678
BURRO 4	2010-27984	12/13/2010	AMC403679
BURRO 5	2010-27985	12/13/2010	AMC403680
BURRO 6	2010-27986	12/13/2010	AMC403681
BURRO 7	2010-27987	12/13/2010	AMC403682
BURRO 8	2010-27988	12/13/2010	AMC403683
BURRO NO 9	2010-27989	12/13/2010	AMC403684
BURRO 19	2010-27983	12/13/2010	AMC403685
CALUMET	2010-27991	12/13/2010	AMC403686
CHARLES	2010-27992	12/13/2010	AMC403687
CHELSIE FRACTION	2010-28113	12/14/2010	AMC403688
COLORADO	2010-27993	12/13/2010	AMC403689
DEFENDER	2010-27994	12/13/2010	AMC403690
DORA	2010-27995	12/13/2010	AMC403691
E-5 FRACTION	2010-28114	12/14/10	AMC403692
ECHO NO 1	2010-27997	12/13/2010	AMC403693
ECHO R2	2010-27999	12/13/2010	AMC403694
ECHO R3	2010-28000	12/13/2010	AMC403695
ELEPHANT	2010-27998	12/13/2010	AMC403696
ELLA	2010-28001	12/13/2010	AMC403697
ELLENOR	2010-28002	12/13/2010	AMC403698
ERIKA	2010-28003	12/13/2010	AMC403699
ERNEST	2010-28004	12/13/2010	AMC403700
EULA BELLE	2010-28005	12/13/2010	AMC403701
GLADYS R	2010-28006	12/13/2010	AMC403702
GUSTAVE	2010-28007	12/13/2010	AMC403703
HAGERMAN	2010-28008	12/13/2010	AMC403704
IMOGENE	2010-28009	12/13/2010	AMC403705
INA	2010-28010	12/13/2010	AMC403706
INDICATOR	2010-28011	12/13/2010	AMC403707
KATIE	2010-28012	12/13/2010	AMC403708
KENTUCKY	2010-28013	12/13/2010	AMC403709 ✓

LAST CHANCE	2010-28014	12/13/2010	AMC403710
LAURA J	2010-28015	12/13/2010	AMC403711
LIME NO 1	2010-28016	12/13/2010	AMC403712
LIME NO 2	2010-28017	12/13/2010	AMC403713
LIME NO 3	2010-28018	12/13/2010	AMC403714
LIME NO 4	2010-28019	12/13/2010	AMC403715
LINDA SUE	2010-28020	12/13/2010	AMC403716
LOUIE	2010-28021	12/13/2010	AMC403717
MARY	2010-28022	12/13/2010	AMC403718
MARY EILENE	2010-28023	12/13/2010	AMC403719
MASON	2010-28112	12/14/2011	AMC403720
MESCAL NO 5	2010-28024	12/13/2010	AMC403721
MILLINGTON	2010-28025	12/13/2010	AMC403722
MIRIAM	2010-28115	12/14/2011	AMC403723
MOORE #1	2010-28026	12/13/2010	AMC403724
MOORE #2	2010-28027	12/13/2010	AMC403725
MOORE #3	2010-28028	12/13/2010	AMC403726
NELDA LANE	2010-28029	12/13/2010	AMC403727
PORTLAND	2010-28030	12/13/2010	AMC403728
PRIMROSE	2010-28031	12/13/2010	AMC403729
PRIMROSE BEE	2010-28032	12/13/2010	AMC403730
PUZZLE NO 2	2010-28033	12/13/2010	AMC403731
S-10	2010-28035	12/13/2010	AMC403732
S-12	2010-28034	12/13/2010	AMC403733
S-14	2010-28036	12/13/2010	AMC403734
S-16	2010-28037	12/13/2010	AMC403735
S-18	2010-28038	12/13/2010	AMC403736
S-26	2010-28039	12/13/2010	AMC403737
S-28	2010-28040	12/13/2010	AMC403738
S-30	2010-28041	12/13/2010	AMC403739
S-32	2010-28042	12/13/2010	AMC403740
S-34	2010-28043	12/13/2010	AMC403741
SHARIE LYNN	2010-28044	12/13/2010	AMC403742
SHIRLEY LOUISE	2010-28046	12/13/2010	AMC403743
ULTIMO	2010-28045	12/13/2010	AMC403744
WOLFRIME	2010-28047	12/13/2010	AMC403745 ✓
BRENDA KAYE	2011-01437	1/20/2011	AMC405106
BURRO A	2011-12627	6/8/2011	AMC405107
BURRO B	2011-12628	6/8/2011	AMC405108 ✓
BURRO 17	2011-01444	6/8/2011	AMC405121
BURRO 18	2011-01445	6/8/2011	AMC405122
BURRO 20	2011-01446	1/20/2011	AMC405123
CHARLENE	2011-01455	12/13/2010	AMC405124 ✓
FRANCINE	2011-01457	1/20/11	AMC405126
JANE RAE	2011-01458	1/20/2011	AMC405127 ✓

BURRO C	2011-12631	6/8/2011	AMC408182
BURRO D	2011-12632	6/8/2011	AMC408183
BURRO E	2011-12633	6/8/2011	AMC408184
BURRO G	2011-12634	6/8/2011	AMC408185
BURRO H	2011-12635	6/8/2011	AMC408186
BURRO I	2011-12636	6/8/2011	AMC408187
BURRO 11	2011-12637	6/8/2011	AMC408188
BURRO 12	2011-12638	6/8/2011	AMC408189
BURRO 13	2011-12629	6/8/2011	AMC408190
BURRO 14	2011-12630	6/8/2011	AMC408191
BURRO 15	2011-12624	6/8/2011	AMC408192
BURRO 16	2011-12626	6/8/2011	AMC408193
CORNADO NO 1	2011-12639	6/8/2011	AMC408194
ROSIE R	2011-12624	6/8/2011	AMC408195 ✓
-SII 1	2011-13675	6/23/2011	AMC408904
-SII 2	2011-13676	6/23/2011	AMC408905
-SII 3	2011-13677	6/23/2011	AMC408906
-SII 4	2011-13678	6/23/2011	AMC408907
-SII 5	2011-13679	6/23/2011	AMC408908
-SII 6	2011-13680	6/23/2011	AMC408909
-SII 7	2011-13681	6/23/2011	AMC408910
-SII 8	2011-13682	6/23/2011	AMC408911
-SII 9	2011-13683	6/23/2011	AMC408912
-SII 10	2011-13684	6/23/2011	AMC408913
-SII 11	2011-13685	6/23/2011	AMC408914
-SII 12	2011-13686	6/23/2011	AMC408915
-SII 13	2011-13687	6/23/2011	AMC408916
-SII 14	2011-13688	6/23/2011	AMC408917
-SII 15	2011-13689	6/23/2011	AMC408918
SII 16	2011-13690	6/23/2011	AMC408919 ✓

Align top of FedEx Express Shipping Label here.

FedEx Ship Manager - Print Your Label(s)

Page 1 of 1

From: (520) 322-5000
Laurie Andersen
DaConcini Law Firm
2525 East Broadway
Suite 200
Tucson, AZ 85716

Origin ID: TUSA



J11201104290225

Ship Date: 26AUG11
ActWgt: 1.0 LB
CAD: 5333594/INET3180

Delivery Address Bar Code




Ref # #251140/REB
Invoice #
PO #
Dept #

SHIP TO: (520) 322-5000
Arizona State Office
Bureau of Land Management
One North Central Ave., #800
Attn: Public Room
Phoenix, AZ 85004

BILL SENDER


MON - 29 AUG A1
PRIORITY OVERNIGHT

TRK# 7974 5611 1966
0201



XH ZSYA

85004
AZ-US
PHX



50FG1EEET/FS4

BP/K1345-0610

Press here to seal. Press here to seal. Press here to seal.

Sender: Please seal before shipping.

For FedEx Express® Shipments Only

Align bottom of Peel and Stick Airbill or Pouch here.

NOTICE!!

These documents have been scanned!

Do not place un-scanned documents beneath this notice!

Do not remove this notice from this file!

GPO Jacket No. 560-102
Print Order 61540
Rise Business Services, LLC
Job=AZ15 5/17/2019



Box Number= AZ15061



Claim Begin-End: AMC405106-AMC405128

6 Location Notices-Amendments and Supporting Documents



AZ15061-11

AMC404917-AMC405341

MINING CLAIM STATUS REPORT

DATA ENTERED **ENTERED INTO COMPUTER** MAR 11 2011
cm

MTP Checked by _____

GEO Checked by _____

LEAD SERIAL NUMBER AMC 405106 thru AMC 405128

OF CLAIMS & TYPE

23 LODE
_____ PLACER
_____ ASSOCIATION PLACER
_____ MILL SITE
_____ TUNNEL SITE

CHARGES

Location Fee @ \$34 = \$ 782
Processing Fee @ \$15 = \$ 345
Maintenance Fee @ \$140 = \$ 3,220
Overage (+) \$ _____
Shortage (-) \$ _____
Other Fees \$ _____
TOTAL \$ 4,347

ARE THERE ENOUGH LOCATORS?

Yes () No () _____

DOCUMENTS RECEIVED VIA -

Over-the-Counter () Mail ()

TIMELY FILED?

Yes () No ()

LEGAL DESCRIPTION - T 155 R 22E SEC 26,27,35
T _____ R _____ SEC _____
T _____ R _____ SEC _____
T _____ R _____ SEC _____

BLM () FOREST SERVICE () _____ SUBJ TO PL 359: Yes () No ()

WILDERNESS AREA: No () Yes () _____

SPLIT ESTATE - N/A () SX () PX () SRHA () OTHER () _____

Proper Notice Filed if Located on SHRA Lands? N/A () Yes () No ()

RECONVEYED MINERALS ON BLM LANDS REQUIRE OPENING ORDERS FROM 1944 TO 1993 -

Open to Entry on: _____ N/A ()

COMMENTS/STATUS - VOID () PARTIALLY VOID () PVT MINERALS () WITHDRAWN LANDS ()

OTHER () AMC 405106 Brenda Kay overlaps part land takes no interest see work sheet

Claimant acknowledges that portions of the following claims(s) site(s) may be void or voidable.

Printed Name of Claimant _____ Signature of Claimant _____

***** FINAL ADJUDICATION *****

DATE 5/18/2011 INITIALS TJ

AMC 405106

Take no interest in prt mins & SRHE mins

Burro A^{E, B, C, D, E} (40510) ^{I, II} part on SRHE part on SRHE with notice (NOITH), part on part
RMC 405107, 405108,

Burro C, D^{G, H, I, 11, 12}, Burro 13, 14, 15, 16, Coronado R1, Rosie R part SRHE - pt prt.
405109, 405110, 405118-405120, 405125, 405128
Closed

Ken Acken - surveyor for Robert Acken
520-406-6177

Burro E¹⁵ part SRHE part on SRHE w/NOITH
405111, 405119

Burro 17, 405121¹⁸ part on SRHE w/NOITH, Part prt.
405122

LOCATION NOTICE FOR LODE MINING CLAIM

NOTICE IS HERBY GIVEN that the Brenda Kaye lode mining claim has located by Robert T. Acken whose current mailing address is P.O. Box 384 Dragoon, Az 85609.

BLM
Date
Stamp

RECEIVED
BLM AZ STATE OFFICE
2011 JAN 24 P 12: 26
PHOENIX, ARIZONA



The general course of this claim is Northeast and it is situated in Cochise County, Arizona. This claim is 1500 feet in length and 600 feet in width. This claim runs from the location monument on which this location notice is posted approximately 50 feet in a Southwest direction to the South end line and 1450 feet in a Northeast direction to the North end line. This claim is marked by six monuments, one at each corner and one at the center of each line of the claim.

The location monument on which this notice is posted is situated within Setion 27, Township 15 South , Range 22 East, Gila Salt River Base and Meridian, Arizona and this claim encompasses portions of the following quarter section (s), section (s), Township (s) and Range (s), The Northeast and Southeast quarter of Section 27, Township 15 South, Range 22 East.

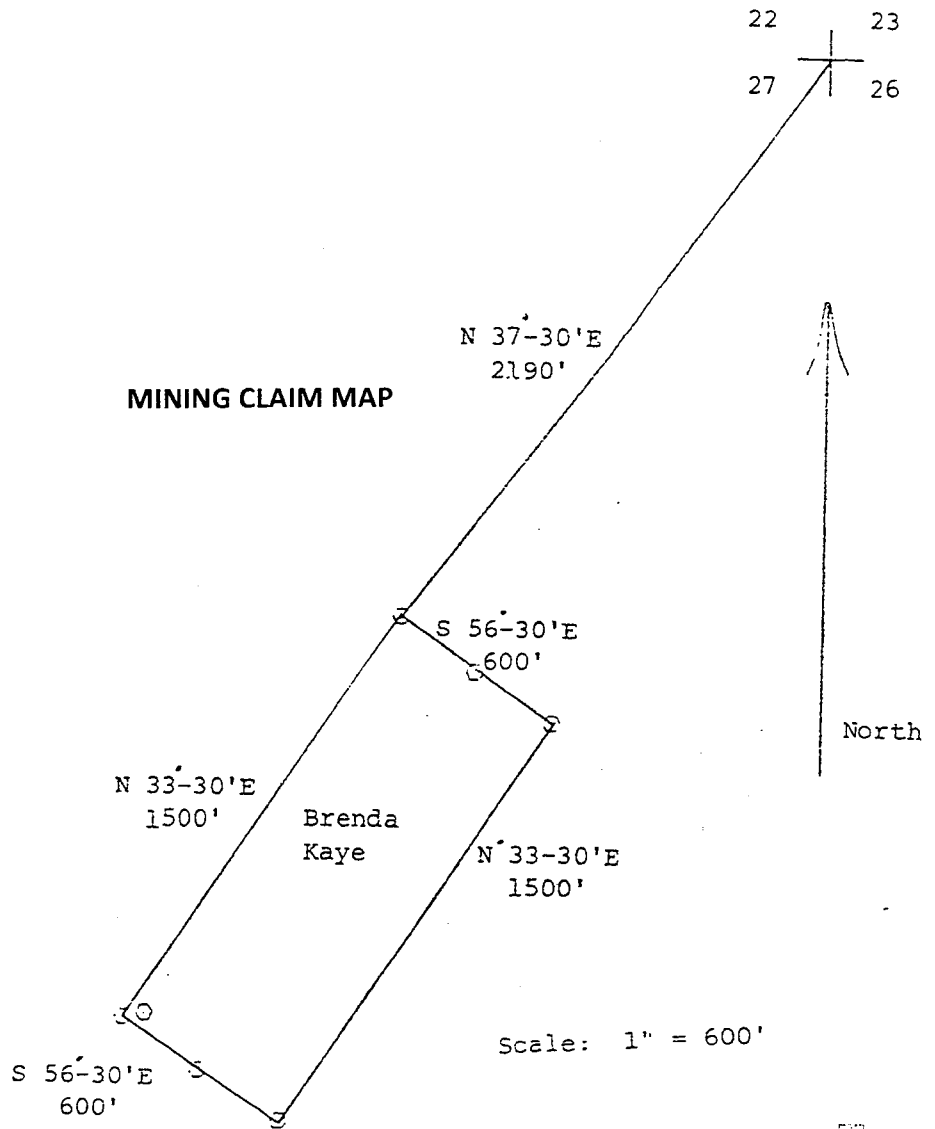
Gila Salt River Base and Meridian, Arizona.

The Northwest corner of this claim is situated approximately 2190 feet , bearing S 37° 30' W from the common section corner of Sections 22, 23, 27, and 26 of Township 15 South, Range 22 East, G&SRM, and the claims is bounded by other properties as indicated below.

DATED AND POSTED on the ground this 18th day of January 2011.

LOCATOR: Robert T. Acken 
Witness: Michelle Musselman 

AMC 405106



AMC 405106

1. The above map depicts the Brenda Kaye mining claim, which is located in the Section (s) 27, Township 15 South , Range 22 East, Gila Salt River Base and Meridian, Cochise County, Arizona.

2. The type of corner and location monuments used are as follows: 2'X2'X4' wooden post.

3. The bearings and distances in degrees and feet between claims corners are as depicts on the map.

PHOENIX, ARIZONA

2011 JAN 24 P 12: 26

RECEIVED
BLM AZ STATE OFFICE

LOCATION NOTICE FOR LODE MINING CLAIM

NOTICE IS HERBY GIVEN that the Burro A lode mining claim has located by Robert T. Acken whose current mailing address is P.O. Box 384 Dragoon, Az 85609.

RECEIVED
BLM AZ STATE OFFICE
2011 JAN 24 P 12:27
PHOENIX, ARIZONA
BLM
Date
Stamp

The general course of this claim is East to West and it is situated in Cochise County, Arizona. This claim is 1500 feet in length and 600 feet in width. This claim runs from the location monument on which this location notice is posted approximately 550 feet in a West direction to the West end line and 950 feet in a East direction to the East end line. This claim is marked by six monuments, one at each corner and one at the center of each line of the claim.

The location monument on which this notice is posted is situated within Setion 26, Township 15 South , Range 22 East, Gila Salt River Base and Meridian, Arizona and this claim encompasses portions of the following quarter section (s), section (s), Township (s) and Range (s), The Southeast quarter of Section 27 and the Southwest quarter of Section 26, Township 15 South, Range 22 East. Gila Salt River Base and Meridian, Arizona.

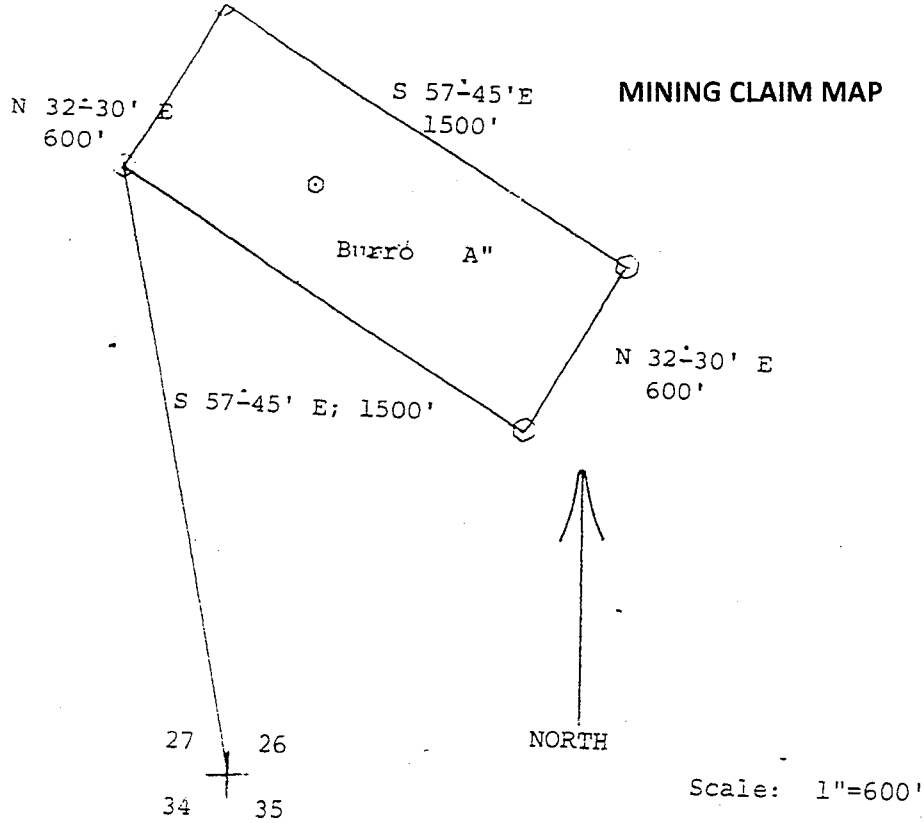
The Southwest corner of this claim is situated approximately 1830 feet , bearing N 10° 45' W from the common section corner of Sections 26, 27, 34, and 35 of Township 15 South, Range 22 East, G&SRM, and the claims is bounded by other properties as indicated below.

DATED AND POSTED on the ground this 10th day of January 2011.

LOCATOR: Robert T. Acken *Robert T Acken*

Witness: Michelle Musselman *M Musselman*

AMC 405107



RECEIVED
BLM AZ STATE OFFICE
2011 JAN 24 P 12:21
PHOENIX, ARIZONA

1. The above map depicts the Burro A mining claim, which is located in the Section (s) 26 and 27, Township 15 South, Range 22 East, Old Salt River Base and Meridian, Cochise County, Arizona.
2. The type of corner and location monuments used are as follows: 2'X2'X4' wooden post.
3. The bearings and distances in degrees and feet between claims corners are as depicts on the map.

AMC 405107

LOCATION NOTICE FOR LODE MINING CLAIM

NOTICE IS HERBY GIVEN that the Burro B lode mining claim has located by Robert T. Acken whose current mailing address is P.O. Box 384 Dragoon, Az 85609.

BLM
Date
Stamp

RECEIVED
BLM AZ STATE OFFICE
2011 JAN 24 P 12:27
PHOENIX, ARIZONA


The general course of this claim is East to West and it is situated in Cochise County, Arizona. This claim is 1500 feet in length and 600 feet in width. This claim runs from the location monument on which this location notice is posted approximately 550 feet in a West direction to the West end line and 950 feet in a East direction to the East end line. This claim is marked by six monuments, one at each corner and one at the center of each line of the claim.

The location monument on which this notice is posted is situated within Setion 26, Township 15 South , Range 22 East, Gila Salt River Base and Meridian, Arizona and this claim encompasses portions of the following quarter section (s), section (s), Township (s) and Range (s), The Southwest quarter of Section 27 and the Southeast quarter of Section 26, Township 15 South, Range 22 East. Gila Salt River Base and Meridian, Arizona.

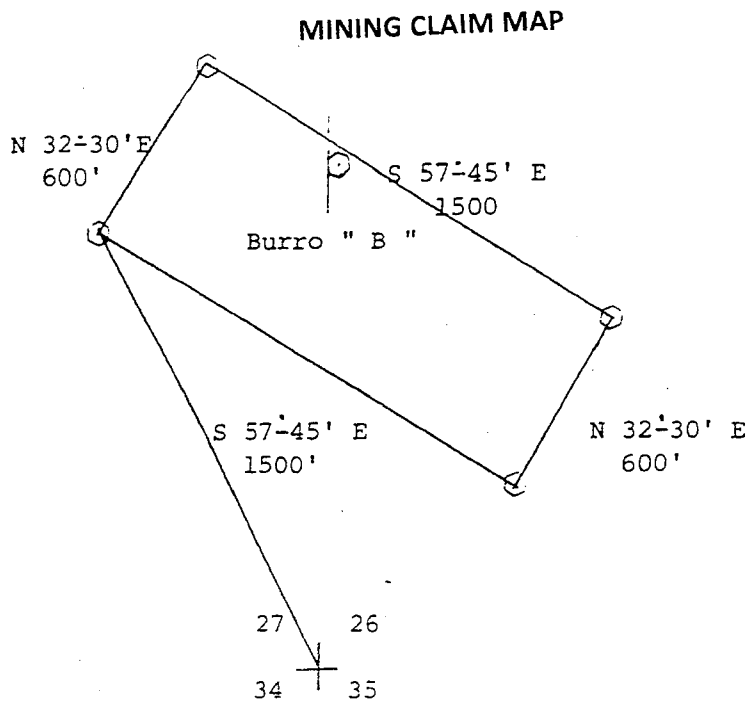
The Southwest corner of this claim is situated approximately 1550 feet , bearing N 26° 30' W from the common section corner of Sections 26, 27, 34, and 35 of Township 15 South, Range 22 East, G&SRM, and the claims is bounded by other properties as indicated below.

DATED AND POSTED on the ground this 10th day of January 2011.

LOCATOR: Robert T. Acken 

Witness: Michelle Musselman 

AMC 405108



Scale: 1"=600'

PHOENIX, ARIZONA

2011 JAN 24 P 12: 27

RECEIVED
CLM AZ STATE OFFICE

1. The above map depicts the Burro B mining claim, which is located in the Section (s) 26 and 27, Township 15 South , Range 22 East, Gila Salt River Base and Meridian, Cochise County, Arizona.
2. The type of corner and location monuments used are as follows: 2'X2'X4' wooden post.
3. The bearings and distances in degrees and feet between claims corners are as depicts on the map.

AMC 405102

LOCATION NOTICE FOR LODE MINING CLAIM

NOTICE IS HERBY GIVEN that the Burro C lode mining claim has located by Robert T. Acken whose current mailing address is P.O. Box 384 Dragoon, Az 85609.

BLM Date Stamp	RECEIVED BLM AZ STATE OFFICE 2011 JAN 24 P 12: 27 PHOENIX, ARIZONA
----------------------	---

The general course of this claim is East to West and it is situated in Cochise County, Arizona. This claim is 1500 feet in length and 600 feet in width. This claim runs from the location monument on which this location notice is posted approximately 50 feet in a East direction to the East end line and 1450 feet in a West direction to the West end line. This claim is marked by six monuments, one at each corner and one at the center of each line of the claim.

The location monument on which this notice is posted is situated within Setion 26, Township 15 South , Range 22 East, Gila Salt River Base and Meridian, Arizona and this claim encompasses portions of the following quarter section (s), section (s), Township (s) and Range (s), The Southwest quarter of Section 26, Township 15 South, Range 22 East.

Gila Salt River Base and Meridian, Arizona.

The South corner of this claim is situated approximately 1340 feet , bearing N 69° 45' E from the common section corner of Sections 26, 27, 34, and 35 of Township 15 South, Range 22 East, G&SRM, and the claims is bounded by other properties as indicated below.

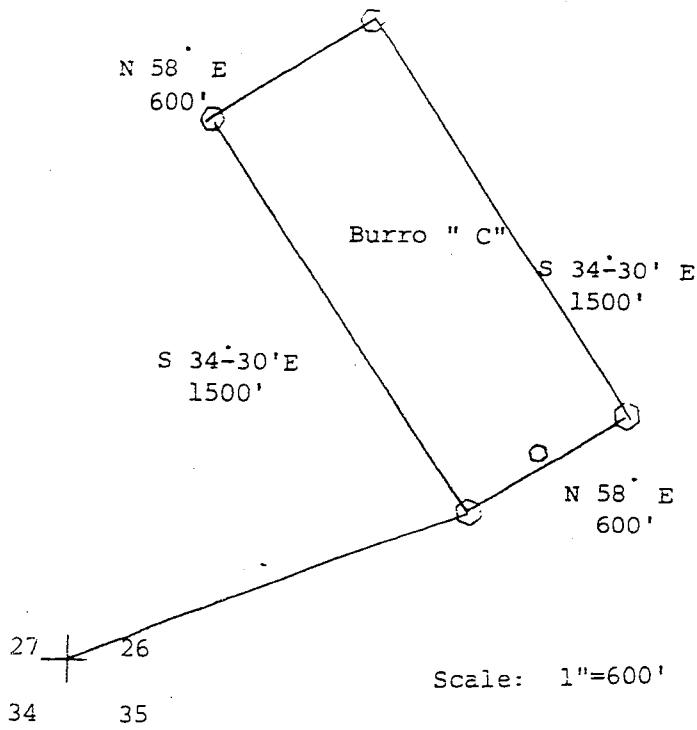
DATED AND POSTED on the ground this 19th day of January 2011.

LOCATOR: Robert T. Acken *Robert T. Acken*

Witness: Michelle Musselman *Michelle Musselman*

AMC 405109

MINING CLAIM MAP



PHOENIX, ARIZONA

2011 JAN 24 P 12:27

RECEIVED
DLMAZ STATE OFFICE

1. The above map depicts the Burro C mining claim, which is located in the Section (s) 26, Township 15 South , Range 22 East, Gila Salt River Base and Meridian, Cochise County, Arizona.

2. The type of corner and location monuments used are as follows: 2'X2'X4' wooden post.

3. The bearings and distances in degrees and feet between claims corners are as depicts on the map.

AMC 405109

LOCATION NOTICE FOR LODE MINING CLAIM

NOTICE IS HERBY GIVEN that the Burro D lode mining claim has located by Robert T. Acken whose current mailing address is P.O. Box 384 Dragoon, Az 85609.

RECEIVED
BLM AZ STATE OFFICE
2011 JAN 24 P 12:21
PHOENIX, ARIZONA
BLM
Date
Stamp

The general course of this claim is East to West and it is situated in Cochise County, Arizona. This claim is 1500 feet in length and 600 feet in width. This claim runs from the location monument on which this location notice is posted approximately 50 feet in a East direction to the East end line and 1450 feet in a West direction to the West end line. This claim is marked by six monuments, one at each corner and one at the center of each line of the claim.

The location monument on which this notice is posted is situated within Setion 26, Township 15 South , Range 22 East, Gila Salt River Base and Meridian, Arizona and this claim encompasses portions of the following quarter section (s), section (s), Township (s) and Range (s), The Southwest quarte of Section 26 and the Southeast quarter of Section 27, Township 15 South, Range 22 East. Gila Salt River Base and Meridian, Arizona.

The South corner of this claim is situated approximately 760 feet , bearing N 79° E from the common section corner of Sections 26, 27, 34, and 35 of Township 15 South, Range 22 East, G&SRM, and the claims is bounded by other properties as indicated below.

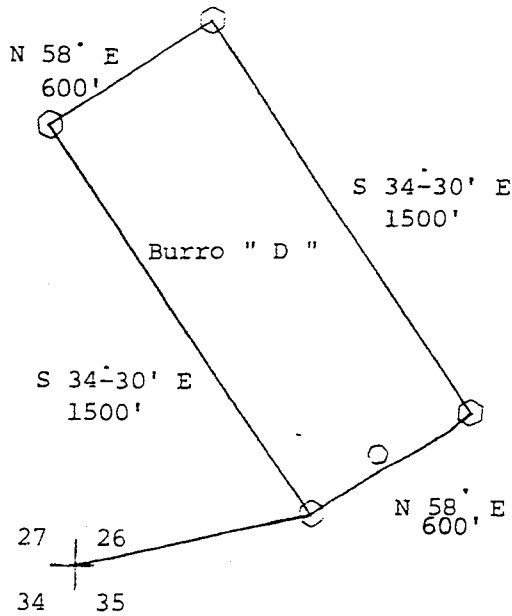
DATED AND POSTED on the ground this 18th day of January 2011 .

LOCATOR: Robert T. Acken *Robert T. Acken*

Witness: Michelle Musselman *Michelle Musselman*

AMC 405110

MINING CLAIM MAP



PHOENIX, ARIZONA

2011 JAN 24 P 12: 27

RECEIVED
FILM AZ STATE OFFICE

Scale: 1"=600'

1. The above map depicts the Burro D mining claim, which is located in the Section (s) 26, Township 15 South , Range 22 East, Gila Salt River Base and Meridian, Cochise County, Arizona.
2. The type of corner and location monuments used are as follows: 2'X2'X4' wooden post.
3. The bearings and distances in degrees and feet between claims corners are as depicts on the map.

AMC 405110

LOCATION NOTICE FOR LODE MINING CLAIM

NOTICE IS HERBY GIVEN that the Burro E lode mining claim has located by Robert T. Acken whose current mailing address is P.O. Box 384 Dragoon, Az 85609.

BLM
Date
Stamp

RECEIVED
BLM AZ STATE OFFICE
2011 JAN 24 P 12: 27
PHOENIX, ARIZONA

The general course of this claim is East to West and it is situated in Cochise County, Arizona. This claim is 1500 feet in length and 600 feet in width. This claim runs from the location monument on which this location notice is posted approximately 50 feet in a East direction to the East end line and 1450 feet in a West direction to the West end line. This claim is marked by six monuments, one at each corner and one at the center of each line of the claim.

The location monument on which this notice is posted is situated within Setion 26, Township 15 South , Range 22 East, Gila Salt River Base and Meridian, Arizona and this claim encompasses portions of the following quarter section (s), section (s), Township (s) and Range (s), The Southwest quarter of Section 26 and the Southeast quarter of Section 27, Township 15 South, Range 22 East. Gila Salt River Base and Meridian, Arizona.

The Southeast corner of this claim is situated approximately 300 feet , bearing S 54° E from the common section corner of Sections 26, 27, 34, and 35 of Township 15 South, Range 22 East, G&SRM, and the claims is bounded by other properties as indicated below.

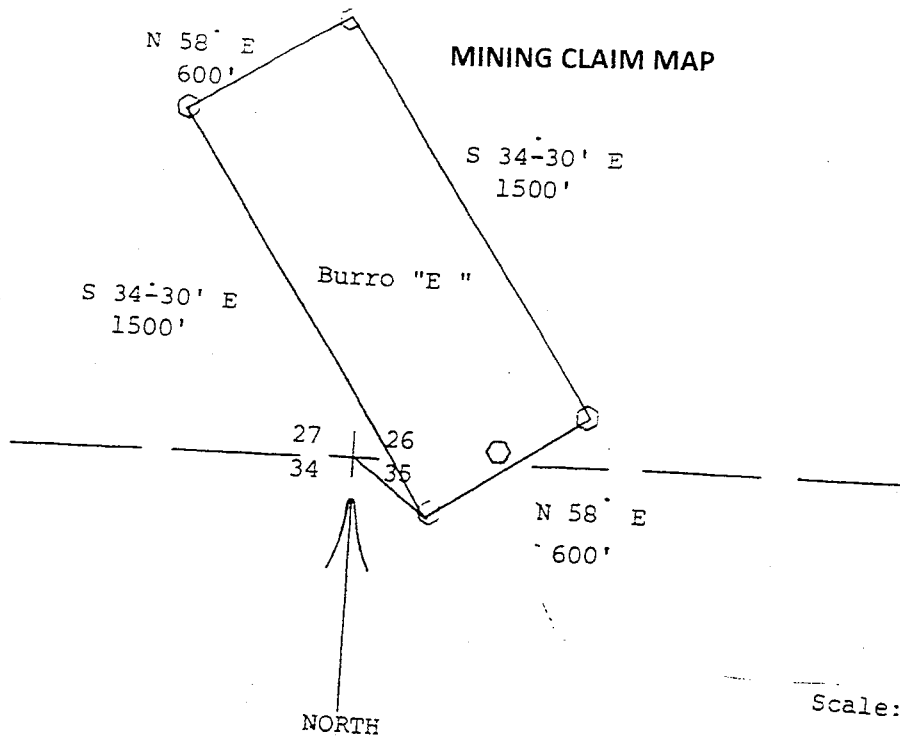
DATED AND POSTED on the ground this 18th day of January 2011.

LOCATOR: Robert T. Acken *Robert T Acken*

Witness: Michelle Musselman *M Musselman*

ANC 405111

AMC 405111



Scale: 1"=600'

PHOENIX, ARIZONA

2011 JAN 24 P 12: 27

RECEIVED
GILM AZ STATE OFFICE

1. The above map depicts the Burro E mining claim, which is located in the Section (s) 26 and 27, Township 15 South , Range 22 East, Gila Salt River Base and Meridian, Cochise County, Arizona.
2. The type of corner and location monuments used are as follows: 2'X2'X4' wooden post.
3. The bearings and distances in degrees and feet between claims corners are as depicts on the map.

LOCATION NOTICE FOR LODE MINING CLAIM

NOTICE IS HERBY GIVEN that the Burro G lode mining claim has located by Robert T. Acken whose current mailing address is P.O. Box 384 Dragoon, Az 85609.

BLM
Date
Stamp

RECEIVED
BLM AZ STATE OFFICE
2011 JAN 24 P 2:21
PHOENIX, ARIZONA



The general course of this claim is East to West and it is situated in Cochise County, Arizona. This claim is 1500 feet in length and 600 feet in width. This claim runs from the location monument on which this location notice is posted approximately 50 feet in a West direction to the West end line and 1450 feet in a East direction to the East end line. This claim is marked by six monuments, one at each corner and one at the center of each line of the claim.

The location monument on which this notice is posted is situated within Setion 26, Towrship 15 South , Range 22 East, Gila Salt River Base and Meridian, Arizona and this claim encompasses portions of the following quarter section (s), section (s), Township (s) and Range (s), The Southwest quarter of Section 26 and the Northwest quarter of Section 35, Township 15 South, Range 22 East.

Gila Salt River Base and Meridian, Arizona.

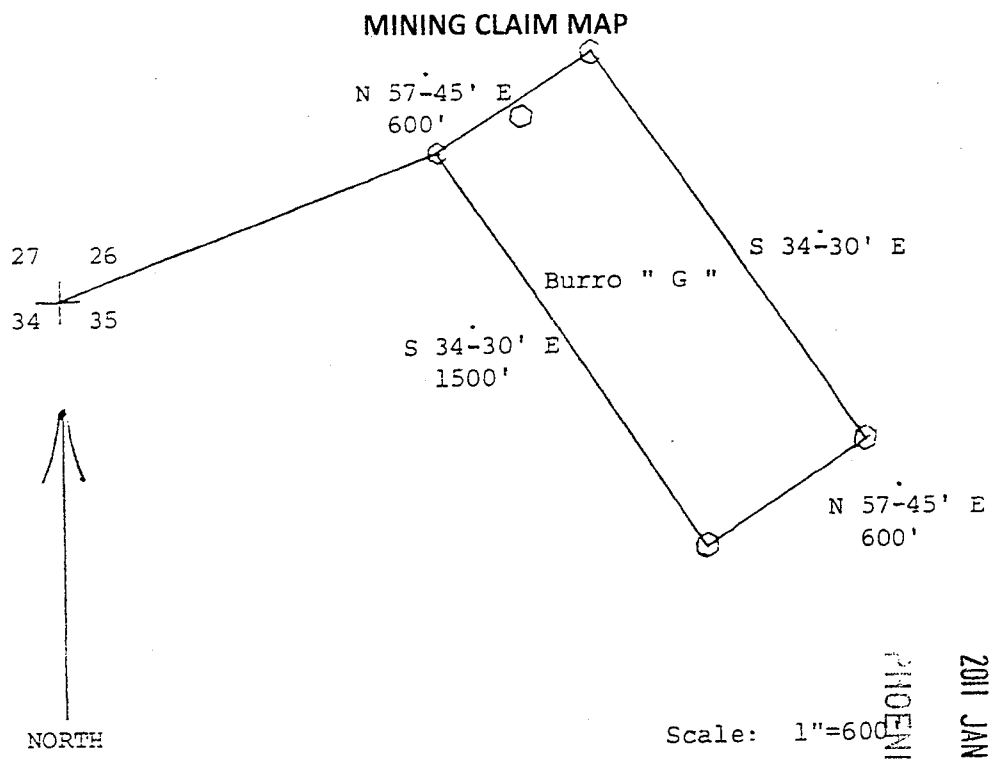
The West corner of this claim is situated approximately 1380 feet , bearing N 70° 45' E from the common section corner of Sections 26, 27, 34, and 35 of Township 15 South, Range 22 East, G&SRM, and the claims is bounded by other properties as indicated below.

DATED AND POSTED on the ground this 10th day of January 2011.

LOCATOR: Robert T. Acken 
Witness: Michelle Musselman 

AMC 405112

AMR 405112



RECEIVED
D.L. MAZ STATE OFFICE

2011 JAN 24 P 12:27

PHOENIX, ARIZONA

1. The above map depicts the Burro G mining claim, which is located in the Section (s) 26 and 35, Township 15 South , Range 22 East, Gila Salt River Base and Meridian, Cochise County, Arizona.
2. The type of corner and location monuments used are as follows: 2'X2'X4' wooden post.
3. The bearings and distances in degrees and feet between claims corners are as depicts on the map.

LOCATION NOTICE FOR LODE MINING CLAIM

NOTICE IS HERBY GIVEN that the Burro H lode mining claim has located by Robert T. Acken whose current mailing address is P.O. Box 384 Dragoon, Az 85609.

BLM
Date
Stamp

RECEIVED
BLM AZ STATE OFFICE
2011 JAN 24 P 12: 27
PHOENIX, ARIZONA

The general course of this claim is East to West and it is situated in Cochise County, Arizona. This claim is 1500 feet in length and 600 feet in width. This claim runs from the location monument on which this location notice is posted approximately 50 feet in a West direction to the West end line and 1450 feet in a East direction to the East end line. This claim is marked by six monuments, one at each corner and one at the center of each line of the claim.

The location monument on which this notice is posted is situated within Setion 35, Township 15 South , Range 22 East, Gila Salt River Base and Meridian, Arizona and this claim encompasses portions of the following quarter section (s), section (s), Township (s) and Range (s), The Southwest quarter of Section 26 and the Northwest quarter of Section 35, Township 15 South, Range 22 East. Gila Salt River Base and Meridian, Arizona.

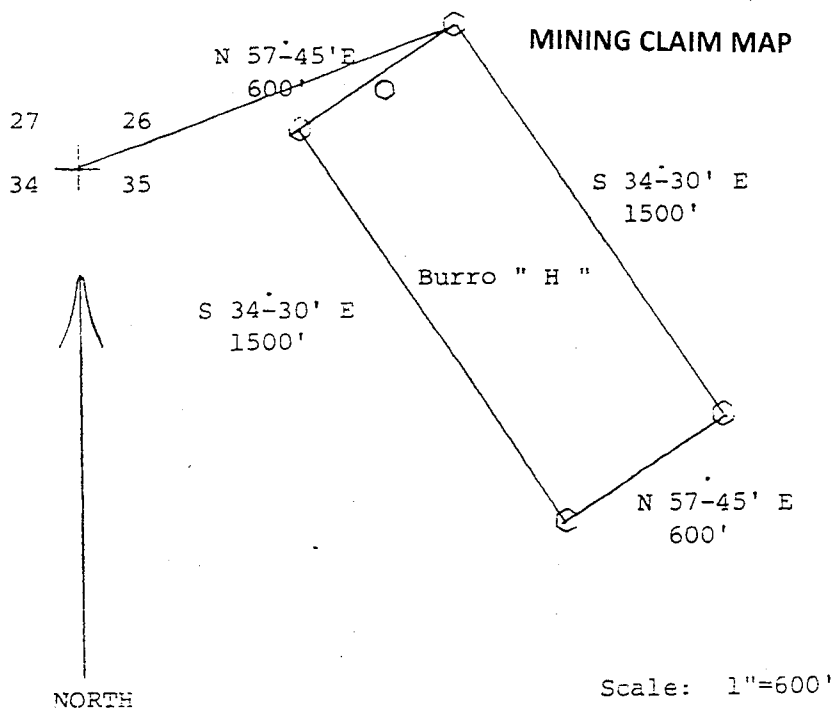
The North corner of this claim is situated approximately 1380 feet , bearing N 70° 45' E from the common section corner of Sections 26, 27, 34, and 35 of Township 15 South, Range 22 East, G&SRM, and the claims is bounded by other properties as indicated below.

DATED AND POSTED on the ground this 18th day of January 2011.

LOCATOR: Robert T. Acken *Robert T. Acken*

Witness: Michelle Musselman *Michelle Musselman*

ANG 405113



RECEIVED
 BLM AZ STATE OFFICE
 2011 JAN 24 P 12: 21
 PHOENIX, ARIZONA

1. The above map depicts the Burro H mining claim, which is located in the Section (s) 26 and 35, Township 15 South , Range 22 East, Gila Salt River Base and Meridian, Cochise County, Arizona.
2. The type of corner and location monuments used are as follows: 2'X2'X4' wooden post.
3. The bearings and distances in degrees and feet between claims corners are as depicts on the map.

AMC 405113

LOCATION NOTICE FOR LODE MINING CLAIM

NOTICE IS HERBY GIVEN that the Burro I lode mining claim has located by Robert T. Acken whose current mailing address is P.O. Box 384 Dragoon, Az 85609.

RECEIVED
BLM AZ STATE OFFICE
2011 JAN 24 P 12 27
PHOENIX, ARIZONA

BLM
Date
Stamp

The general course of this claim is East to West and it is situated in Cochise County, Arizona. This claim is 1500 feet in length and 600 feet in width. This claim runs from the location monument on which this location notice is posted approximately 50 feet in a West direction to the West end line and 1450 feet in a East direction to the East end line. This claim is marked by six monuments, one at each corner and one at the center of each line of the claim.

The location monument on which this notice is posted is situated within Setion 35, Township 15 South , Range 22 East, Gila Salt River Base and Meridian, Arizona and this claim encompasses portions of the following quarter section (s), section (s), Township (s) and Range (s), The Southwest quarter of Section 26 and the Northwest quarter of Section 35, Township 15 South, Range 22 East.

Gila Salt River Base and Meridian, Arizona.

The West corner of this claim is situated approximately 280 feet , bearing S 41° 15' E from the common section corner of Sections 26, 27, 34, and 35 of Township 15 South, Range 22 East, G&SRM, and the claims is bounded by other properties as indicated below.

DATED AND POSTED on the ground this 18th day of January 2011

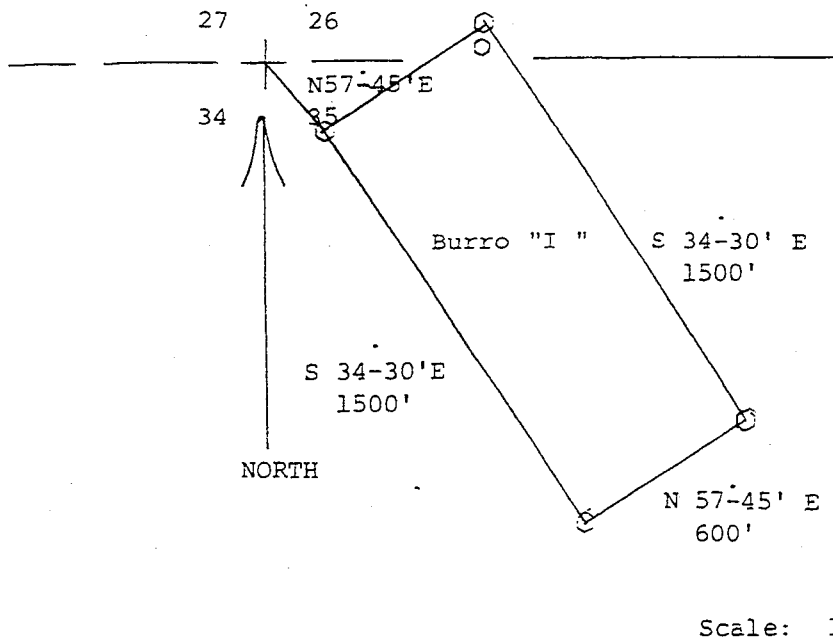
LOCATOR: Robert T. Acken *Robert T Acken*

Witness: Michelle Musselman *Michelle Musselman*

AMC 405114

AMC 405114

MINING CLAIM MAP



PHOENIX, ARIZONA

2011 JAN 24 P 12: 27

RECEIVED
BLM AZ STATE OFFICE

1. The above map depicts the Burro I mining claim, which is located in the Section (s) 26 and 35, Township 15 South , Range 22 East, Gila Salt River Base and Meridian, Cochise County, Arizona.
2. The type of corner and location monuments used are as follows: 2'X2'X4' wooden post.
3. The bearings and distances in degrees and feet between claims corners are as depicts on the map.

LOCATION NOTICE FOR LODE MINING CLAIM

NOTICE IS HERBY GIVEN that the Burro 11 lode mining claim has located by Robert T. Acken whose current mailing address is P.O. Box 384 Dragoon, Az 85609.

RECEIVED
BLM AZ STATE OFFICE
2011 JAN 24 P 2:28
PHOENIX, ARIZONA
BLM
Date
Stamp


The general course of this claim is Northwest to Southeast and it is situated in Cochise County, Arizona. This claim is 1500 feet in length and 600 feet in width. This claim runs from the location monument on which this location notice is posted approximately 50 feet in a West direction to the West end line and 1450 feet in a East direction to the East end line. This claim is marked by six monuments, one at each corner and one at the center of each line of the claim.


The location monument on which this notice is posted is situated within Setion 26, Township 15 South, Range 22 East, Gila Salt River Base and Meridian, Arizona and this claim encompasses portions of the following quarter section (s), section (s), Township (s) and Range (s), The Southeast and Southwest quarter of Section 26, Township 15 South, Range 22 East.

Gila Salt River Base and Meridian, Arizona.

The South corner of this claim is situated approximately 2250 feet, bearing S 85° 15' W from the common section corner of Sections 25, 26, 35, and 36 of Township 15 South, Range 22 East, G&SRM, and the claims is bounded by other properties as indicated below.

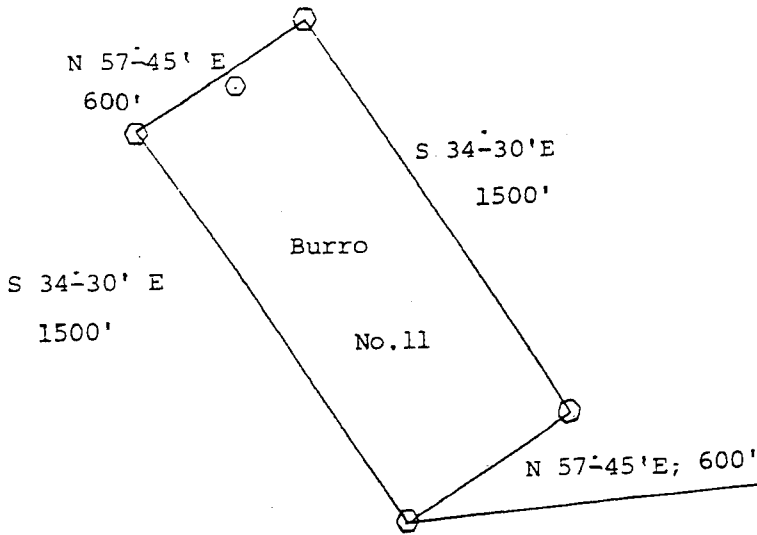
DATED AND POSTED on the ground this 18th day of January 2011.

LOCATOR: Robert T. Acken 

Witness: Michelle Musselman 

AMC 405115

MINING CLAIM MAP



Scale: 1"=600'

1. The above map depicts the Burro 11 mining claim, which is located in the Section (s) 26, Township 15 South , Range 22 East, Gila Salt River Base and Meridian, Cochise County, Arizona.
2. The type of corner and location monuments used are as follows: 2'X2'X4' wooden post.
3. The bearings and distances in degrees and feet between claims corners are as depicts on the map.

RECEIVED
BLM AZ STATE OFFICE
2011 JAN 24 P 12:28
PHOENIX, ARIZONA

AMD 405115

LOCATION NOTICE FOR LODE MINING CLAIM

NOTICE IS HERBY GIVEN that the Burro 12 lode mining claim has located by Robert T. Acken whose current mailing address is P.O. Box 384 Dragoon, Az 85609.



BLM
Date
Stamp
RECEIVED
BLM AZ STATE OFFICE
2011 JAN 24 P 12: 28
PHOENIX, ARIZONA

The general course of this claim is Northeast to Southwest and it is situated in Cochise County, Arizona. This claim is 1500 feet in length and 600 feet in width. This claim runs from the location monument on which this location notice is posted approximately 50 feet in a West direction to the West end line and 1450 feet in a East direction to the East end line. This claim is marked by six monuments, one at each corner and one at the center of each line of the claim.

The location monument on which this notice is posted is situated within Setion 26, Township 15 South z , Range 22 East, Gila Salt River Base and Meridian, Arizona and this claim encompasses portions of the following quarter section (s), section (s), Township (s) and Range (s), The Southeast and Southwest quarter of Section 26 and the Northeast and Northwest quarter of Section 35, Township 15 South, Range 22 East. Gila Salt River Base and Meridian, Arizona.

The East corner of this claim is situated approximately 2250 feet , bearing S 85° 15' W from the common section corner of Sections 25, 26, 35, and 36 of Township 15 South, Range 22 East, G&SRM, and the claims is bounded by other properties as indicated below.

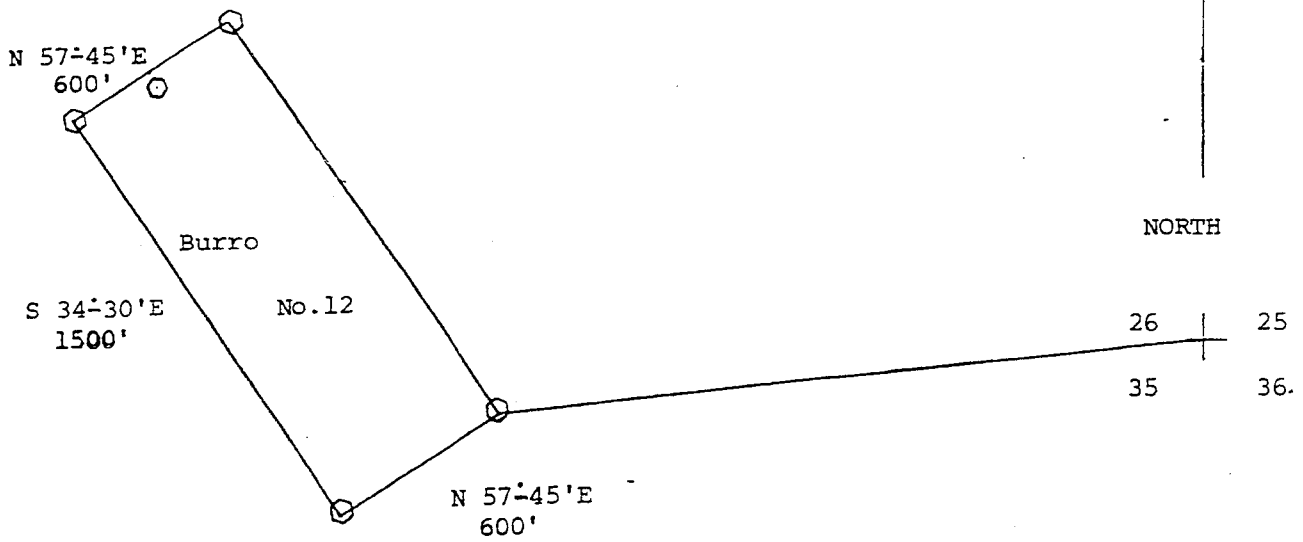
DATED AND POSTED on the ground this 18th day of January 2011.

LOCATOR: Robert T. Acken 
Witness: Michelle Musselman 

AMC 405116

AMC 405116

MINING CLAIM MAP



NORTH

Scale: 1"=600'

PHOENIX, ARIZONA

2011 JAN 24 P 12: 28

RECEIVED
BLM AZ STATE OFFICE

1. The above map depicts the Burro 12 mining claim, which is located in the Section (s) 35, Township 15 South , Range 22 East, Gila Salt River Base and Meridian, Cochise County, Arizona.
2. The type of corner and location monuments used are as follows: 2'X2'X4' wooden post.
3. The bearings and distances in degrees and feet between claims corners are as depicts on the map.

LOCATION NOTICE FOR LODE MINING CLAIM

NOTICE IS HERBY GIVEN that the Burro 13 lode mining claim has located by Robert T. Acken whose current mailing address is P.O. Box 384 Dragoon, Az 85609.

RECEIVED
BLM AZ STATE OFFICE
2011 JAN 24 P 12: 28
PHOENIX, ARIZONA
BLM
Date
Stamp

The general course of this claim is Northwest to Southeast and it is situated in Cochise County Arizona. This claim is 1500 feet in length and 570 feet in width. This claim runs from the location monument on which this location notice is posted approximately 50 feet in a East direction to the East end line and 1450 feet in a West direction to the West end line. This claim is marked by six monuments, one at each corner and one at the center of each line of the claim.


The location monument on which this notice is posted is situated within Setion 26, Township 15 South, Range 22 East, Gila Salt River Base and Meridian, Arizona and this claim encompasses portions of the following quarter section (s), section (s), Township (s) and Range (s), The Southwest quarte of Section 26, Township 15 South, Range 22 East.


Gila Salt River Base and Meridian, Arizona.

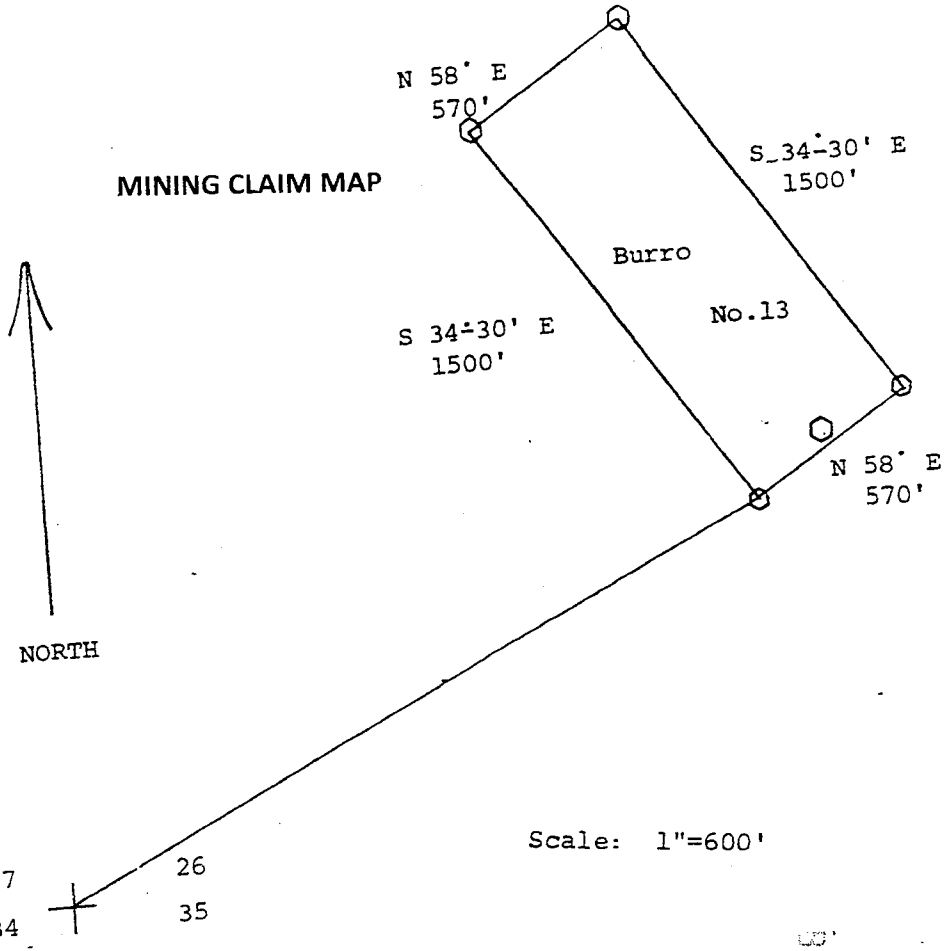
The South corner of this claim is situated approximately 2500 feet, bearing N 59° 30' E from the common section corner of Sections 26, 27, 34, and 35 of Township 15 South, Range 22 East, G&SRM, and the claims is bounded by other properties as indicated below.

AMC 405117

DATED AND POSTED on the ground this 18th day of January 2011.

LOCATOR: Robert T. Acken 

Witness: Michelle Musselman 



AMC 405117

1. The above map depicts the Burro 13 mining claim, which is located in the Section (s) 26, Township 15 South , Range 22 East, Gila Salt River Base and Meridian, Cochise County, Arizona.

2. The type of corner and location monuments used are as follows: 2'X2'X4' wooden post.

3. The bearings and distances in degrees and feet between claims corners are as depicts on the map.

RECEIVED
 BLM AZ STATE OFFICE
 2011 JAN 24 P 12: 28
 PHOENIX, ARIZONA

LOCATION NOTICE FOR LODE MINING CLAIM

NOTICE IS HERBY GIVEN that the Burro 14 lode mining claim has located by Robert T. Acken whose current mailing address is P.O. Box 384 Dragoon, Az 85609.

RECEIVED
BLM AZ STATE OFFICE
2011 JAN 24 P 12:28
PHOENIX, ARIZONA
BLM
Date
Stamp

The general course of this claim is Northwest to Southeast and it is situated in Cochise County, Arizona. This claim is 1480 feet in length and 600 feet in width. This claim runs from the location monument on which this location notice is posted approximately 50 feet in a East direction to the East end line and 1450 feet in a West direction to the West end line. This claim is marked by six monuments, one at each corner and one at the center of each line of the claim.

The location monument on which this notice is posted is situated within Setion 26, Township 15 South z , Range 22 East, Gila Salt River Base and Meridian, Arizona and this claim encompasses portions of the following quarter section (s), section (s), Township (s) and Range (s), The Southwest quarter of Section 26, Township 15 South, Range 22 East.

Gila Salt River Base and Meridian, Arizona.

The South corner of this claim is situated approximately 1940 feet , bearing N 61° E from the common section corner of Sections 26, 27, 34, and 35 of Township 15 South, Range 22 East, G&SRM, and the claims is bounded by other properties as indicated below.

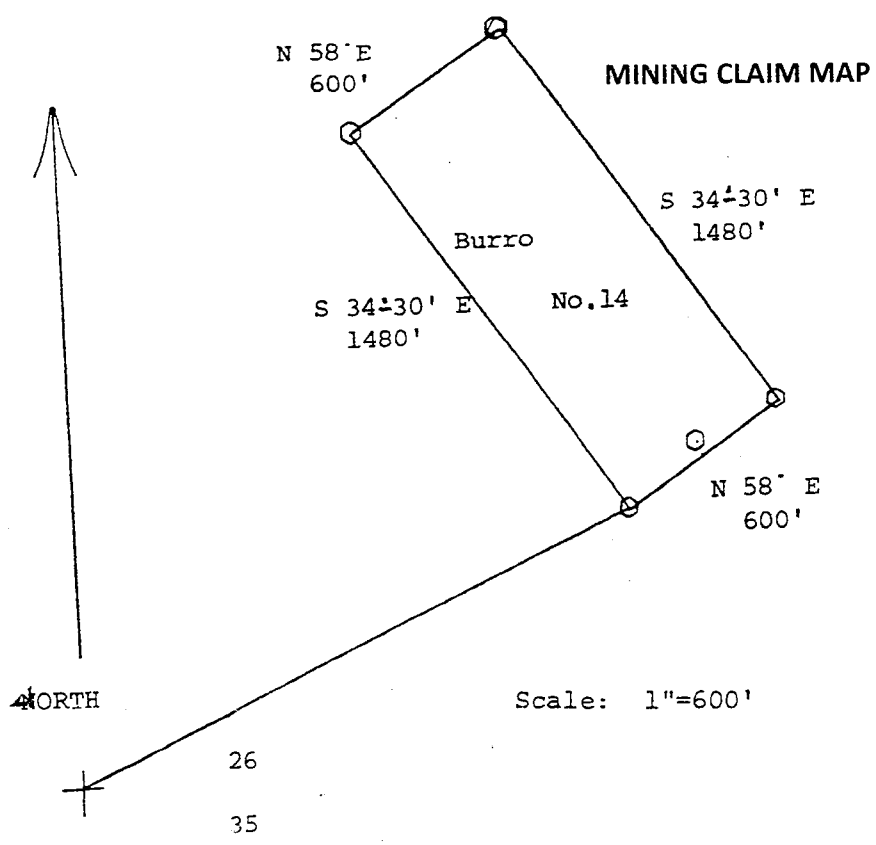
DATED AND POSTED on the ground this 10th day of January 2011.

LOCATOR: Robert T. Acken *Robert T. Acken*

Witness: Michelle Musselman *Michelle Musselman*

AMC 405118

AMB 405119



RECEIVED
 BLM AZ STATE OFFICE
 2011 JAN 24 P 12: 28
 PHOENIX, ARIZONA

1. The above map depicts the Burro 14 mining claim, which is located in the Section (s) 26, Township 15 South , Range 22 East, Gila Salt River Base and Meridian, Cochise County, Arizona.
2. The type of corner and location monuments used are as follows: 2'X2'X4' wooden post.
3. The bearings and distances in degrees and feet between claims corners are as depicts on the map.

LOCATION NOTICE FOR LODE MINING CLAIM

NOTICE IS HERBY GIVEN that the Burro 15 lode mining claim has located by Robert T. Acken whose current mailing address is P.O. Box 384 Dragoon, Az 85609.

BLM
Date
Stamp

RECEIVED
BLM AZ STATE OFFICE
2011 JAN 24 P 12:28
PHOENIX, ARIZONA

The general course of this claim is Northwest to Southeast and it is situated in Cochise County,

Arizona. This claim is 1500 feet in length and 600 feet in width. This claim runs from

the location monument on which this location notice is posted approximately ~~1200~~¹²⁰⁰ feet in a

West direction to the West end line and ~~300~~³⁰⁰ feet in a East direction to the

East end line. This claim is marked by six monuments, one at each corner and one at the center of each line of the claim.

The location monument on which this notice is posted is situated within Setion 26, Township 15 South
z
, Range 22 East, Gila Salt River Base and Meridian, Arizona and this claim encompasses portions

of the following quarter section (s), section (s), Township (s) and Range (s), The Northwest and Southwest quarter of Section 26, Township 15 South, Range 22 East.


Gila Salt River Base and Meridian, Arizona.


The Southwest corner of this claim is situated approximately 2420 feet ,

bearing S 6° 30' E from the common section corner of Sections 22, 23, 27, and 26

of Township 15 South, Range 22 East, G&SRM, and the claims is bounded by other properties as indicated below.

DATED AND POSTED on the ground this 18th day of January 2011


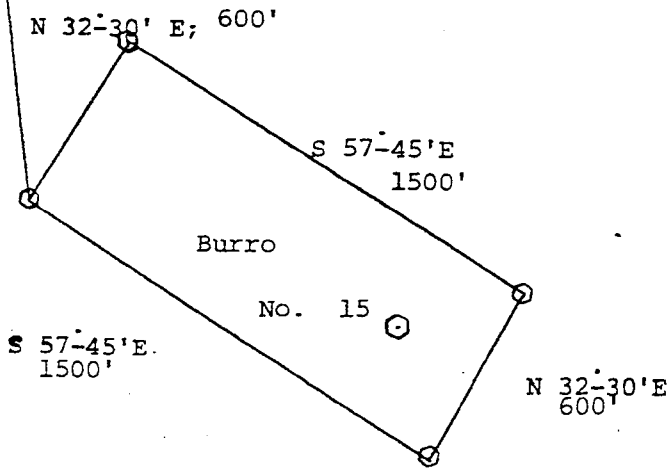
LOCATOR: Robert T. Acken 

Witness: Michelle Musselman 

AMC 405119

27 26

MINING CLAIM MAP



Scale: 1"=600'

AMC 405119

1. The above map depicts the Burro 15 mining claim, which is located in the Section (s) 26, Township 15 South , Range 22 East, Gila Salt River Base and Meridian, Cochise County, Arizona.
2. The type of corner and location monuments used are as follows: 2'X2'X4' wooden post.
3. The bearings and distances in degrees and feet between claims corners are as depicts on the map.

RECEIVED
 BLM AZ STATE OFFICE
 PHOENIX, ARIZONA
 2011 JAN 24 P 12: 28

LOCATION NOTICE FOR LODE MINING CLAIM

NOTICE IS HERBY GIVEN that the Burro 16 lode mining claim has located by Robert T. Acken whose current mailing address is P.O. Box 384 Dragoon, Az 85609.

BLM
Date
Stamp



RECEIVED
BLM AZ STATE OFFICE
2011 JAN 24 P 12:28
PHOENIX, ARIZONA

The general course of this claim is Northwest to Southeast and it is situated in Cochise County Arizona. This claim is 1500 feet in length and 570 feet in width. This claim runs from the location monument on which this location notice is posted approximately 50 feet in a West direction to the West end line and 1450 feet in a East direction to the East end line. This claim is marked by six monuments, one at each corner and one at the center of each line of the claim.

The location monument on which this notice is posted is situated within Setion 26, Towrship 15 South , Range 22 East, Gila Salt River Base and Meridian, Arizona and this claim encompasses portions of the following quarter section (s), section (s), Township (s) and Range (s), The Southwest quarter of Section of 26 and the Southeast quarter of Section 27, Township 15 South, Range 22 East. Gila Salt River Base and Meridian, Arizona.

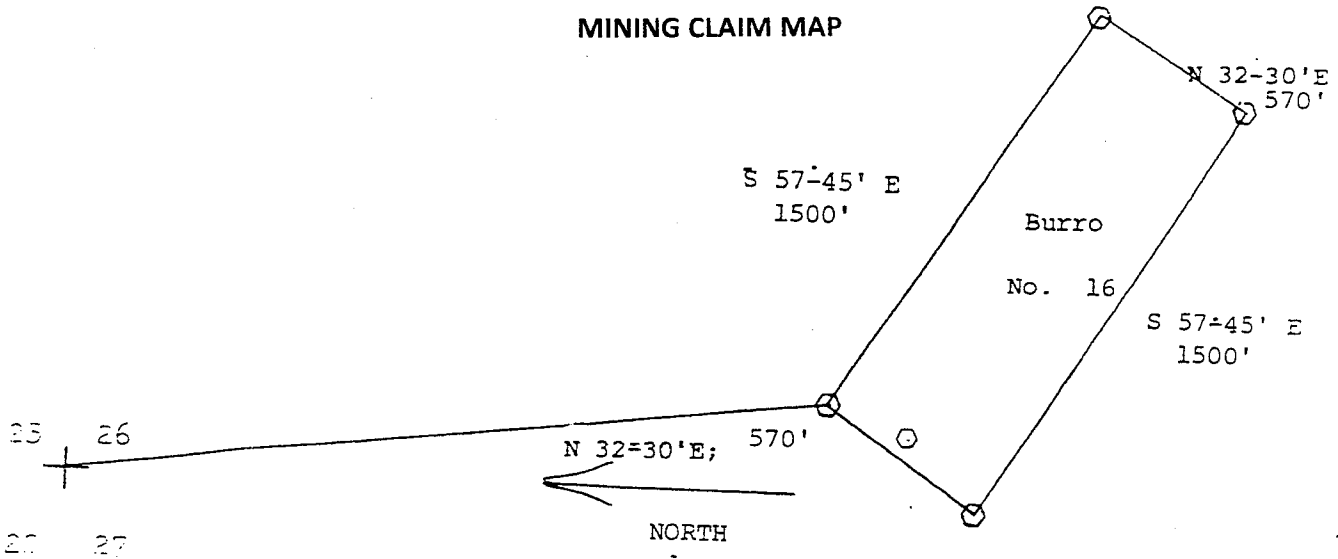
The Northwest corner of this claim is situated approximately 2420 feet , bearing S 6° 30' E from the common section corner of Sections 22, 23, 27, and 26 of Township 15 South, Range 22 East, G&SRM, and the claims is bounded by other properties as indicated below.

DATED AND POSTED on the ground this 18th day of January 2011

LOCATOR: Robert T. Acken 
Witness: Michelle Musselman 

AMC 405120

MINING CLAIM MAP



AMC 405120

Scale: 1" = 600'

PHOENIX, ARIZONA

2011 JAN 24 P 12: 28

RECEIVED
GILM AZ STATE OFFICE

1. The above map depicts the Burro 16 mining claim, which is located in the Section (s) 26 and 27, Township 15 South , Range 22 East, Gila Salt River Base and Meridian, Cochise County, Arizona.
2. The type of corner and location monuments used are as follows: 2'X2'X4' wooden post.
3. The bearings and distances in degrees and feet between claims corners are as depicts on the map.

LOCATION NOTICE FOR LODE MINING CLAIM

NOTICE IS HERBY GIVEN that the Burro 17 lode mining claim has located by Robert T. Acken whose current mailing address is P.O. Box 384 Dragoon, Az 85609.



RECEIVED
BLM AZ STATE OFFICE
2011 JAN 24 P 2:28
PHOENIX, ARIZONA
BLM
Date
Stamp

The general course of this claim is Northwest to Southeast and it is situated in Cochise County, Arizona. This claim is 1500 feet in length and 600 feet in width. This claim runs from the location monument on which this location notice is posted approximately 50 feet in a West direction to the West end line and 1450 feet in a East direction to the East end line. This claim is marked by six monuments, one at each corner and one at the center of each line of the claim.

The location monument on which this notice is posted is situated within Setion 27, Township 15 South , Range 22 East, Gila Salt River Base and Meridian, Arizona and this claim encompasses portions of the following quarter section (s), section (s), Township (s) and Range (s), The Northeast quarter of Section of 27 and the Northwest quarter of Section 26, Township 15 South, Range 22 East. Gila Salt River Base and Meridian, Arizona.

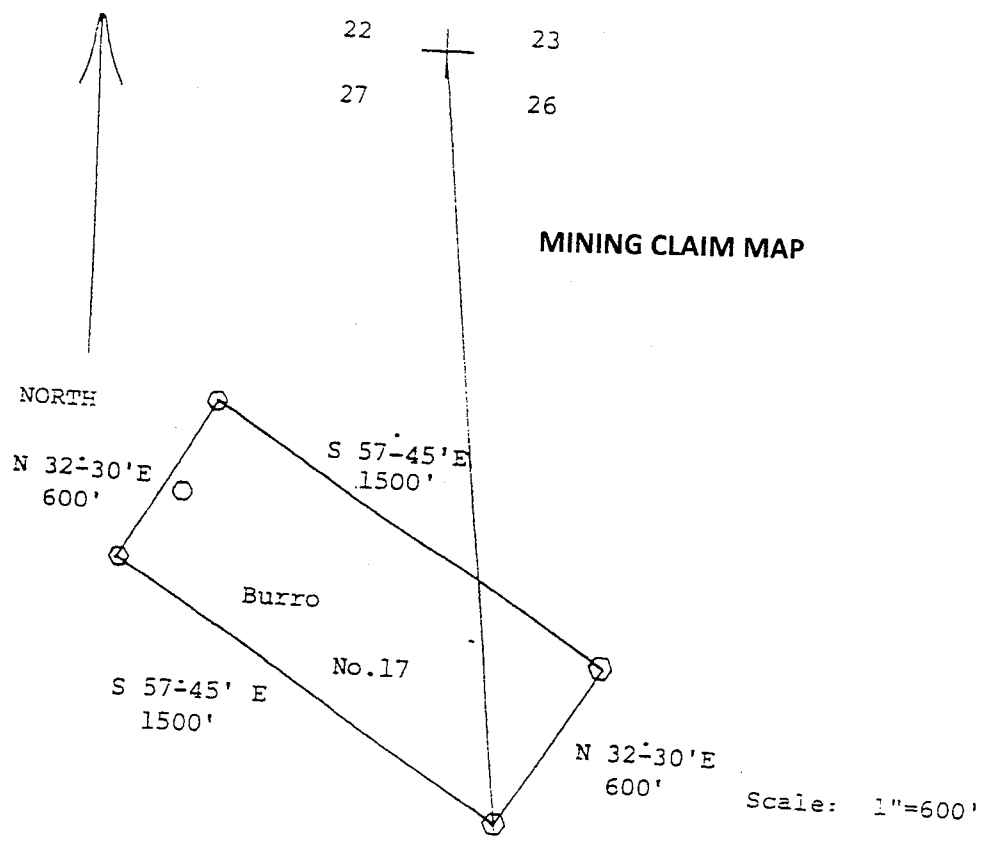
The Southeast corner of this claim is situated approximately 2420 feet , bearing S 6° 30' E from the common section corner of Sections 22, 23, 27, and 26 of Township 15 South, Range 22 East, G&SRM, and the claims is bounded by other properties as indicated below.

DATED AND POSTED on the ground this 18th day of January 2011

LOCATOR: Robert T. Acken 
Witness: Michelle Musselman 

AMC 405121

AMC 405121




1. The above map depicts the Burro 17 mining claim, which is located in the Section (s) 26 and 27, Township 15 South , Range 22 East, Gila Salt River Base and Meridian, Cochise County, Arizona.
2. The type of corner and location monuments used are as follows: 2'X2'X4' wooden post.
3. The bearings and distances in degrees and feet between claims corners are as depicts on the map.

RECEIVED
 BLM AZ STATE OFFICE
 2011 JAN 24 P 12: 28
 PHOENIX, ARIZONA

LOCATION NOTICE FOR LODE MINING CLAIM

NOTICE IS HERBY GIVEN that the Burro 18 lode mining claim has located by Robert T. Acken whose current mailing address is P.O. Box 384 Dragoon, Az 85609.





The general course of this claim is Northwest to Southeast and it is situated in Cochise County, Arizona. This claim is 1480 feet in length and 580 feet in width. This claim runs from the location monument on which this location notice is posted approximately 50 feet in a West direction to the West end line and 1450 feet in a East direction to the East end line. This claim is marked by six monuments, one at each corner and one at the center of each line of the claim.

The location monument on which this notice is posted is situated within Setion 27, Township 15 South , Range 22 East, Gila Salt River Base and Meridian, Arizona and this claim encompasses portions of the following quarter section (s), section (s), Township (s) and Range (s), The Northeast and Southeast quarter of Section 27 and the Northwest and Southwest quarter of Section 26, Township 15 South, Range 22 East. Gila Salt River Base and Meridian, Arizona.

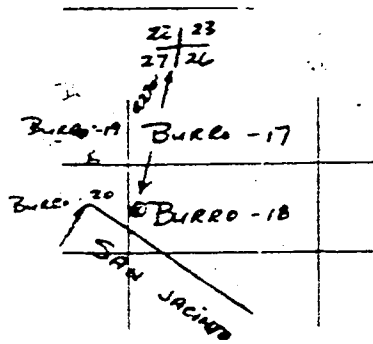
The Northeast corner of this claim is situated approximately 2420 feet , bearing S 6° 30' E from the common section corner of Sections 22, 23, 27, and 26 of Township 15 South, Range 22 East, G&SRM, and the claims is bounded by other properties as indicated below.

DATED AND POSTED on the ground this 18th day of January 2011.

LOCATOR: Robert T. Acken 
Witness: Michelle Musselman 

AMC 405122

MINING CLAIM MAP



AMC 405122

RECEIVED
BLM AZ STATE OFFICE

2011 JAN 24 P 12:28

PHOENIX, ARIZONA

1. The above map depicts the Burro 18 mining claim, which is located in the Section (s) 26 and 27, Township 15 South , Range 22 East, Gila Salt River Base and Meridian, Cochise County, Arizona.
2. The type of corner and location monuments used are as follows: 2'X2'X4' wooden post.
3. The bearings and distances in degrees and feet between claims corners are as depicts on the map.

LOCATION NOTICE FOR LODE MINING CLAIM

NOTICE IS HERBY GIVEN that the Burro 20 lode mining claim has located by Robert T. Acken whose current mailing address is P.O. Box 384 Dragoon, Az 85609.

BLM
Date
Stamp

PHOENIX, ARIZONA

2011 JAN 24 P 12: 28

RECEIVED
BLM AZ STATE OFFICE

The general course of this claim is Northwest to Southeast and it is situated in Cochise County, Arizona. This claim is 1480 feet in length and 600 feet in width. This claim runs from the location monument on which this location notice is posted approximately 50 feet in a East direction to the East end line and 1450 feet in a West direction to the West end line. This claim is marked by six monuments, one at each corner and one at the center of each line of the claim.

The location monument on which this notice is posted is situated within Setion 27, Township 15 South , Range 22 East, Gila Salt River Base and Meridian, Arizona and this claim encompasses portions of the following quarter section (s), section (s), Township (s) and Range (s), The Northeast quarter of Section 27, Township 15 South, Range 22 East.

Gila Salt River Base and Meridian, Arizona.

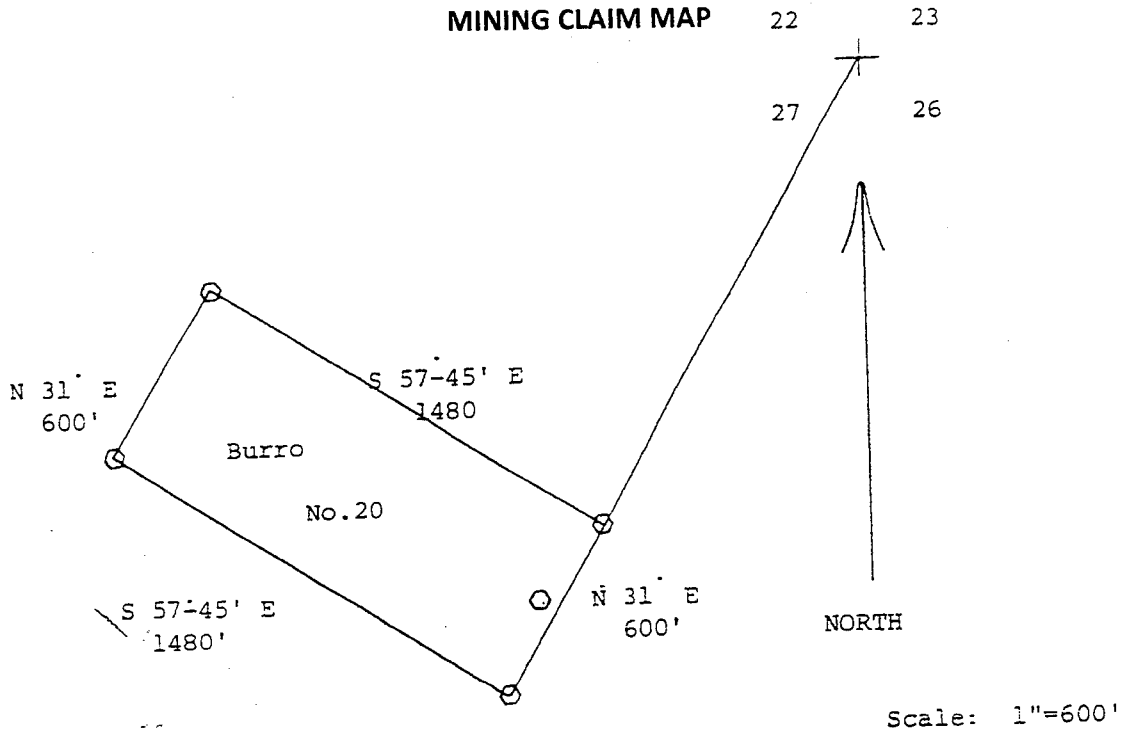
The Northeast corner of this claim is situated approximately 1670 feet , bearing S 31° W from the common section corner of Sections 22, 23, 27, and 26 of Township 15 South, Range 22 East, G&SRM, and the claims is bounded by other properties as indicated below.

DATED AND POSTED on the ground this 18th day of January 2011.

LOCATOR: Robert T. Acken *Robert Acken*
Witness: Michelle Musselman *M Musselman*

AMC 405123

AMC 405123



1. The above map depicts the Burro 20 mining claim, which is located in the Section (s) 27, Township 15 South , Range 22 East, Gila Salt River Base and Meridian, Cochise County, Arizona.
2. The type of corner and location monuments used are as follows: 2'X2'X4' wooden post.
3. The bearings and distances in degrees and feet between claims corners are as depicts on the map.

PHOENIX, ARIZONA

2011 JAN 24 P 12: 28

RECEIVED
CLM AZ STATE OFFICE

LOCATION NOTICE FOR LODE MINING CLAIM

NOTICE IS HERBY GIVEN that the Charlene lode mining claim has located by Robert T. Acken whose current mailing address is P.O. Box 384 Dragoon, Az 85609.

BLM
Date
Stamp

RECEIVED
BLM AZ STATE OFFICE
2011 JAN 24 P 12:28
PHOENIX, ARIZONA

The general course of this claim is Northeast and it is situated in Cochise County, Arizona. This claim is 1500 feet in length and 600 feet in width. This claim runs from the location monument on which this location notice is posted approximately 50 feet in a Southwest direction to the South end line and 1450 feet in a Northeast direction to the North end line. This claim is marked by six monuments, one at each corner and one at the center of each line of the claim.

The location monument on which this notice is posted is situated within Setion 27, Township 15 South , Range 22 East, Gila Salt River Base and Meridian, Arizona and this claim encompasses portions of the following quarter section (s), section (s), Township (s) and Range (s), The Northwest, Northeast, Southwest and Southeast quarter of Section 27, Township 15 South, Range 22 East.

Gila Salt River Base and Meridian, Arizona.

The Northwest corner of this claim is situated approximately 2190 feet , bearing S 37° 30' W from the common section corner of Sections 22, 23, 26, and 27 of Township 15 South, Range 22 East, G&SRM, and the claims is bounded by other properties as indicated below.

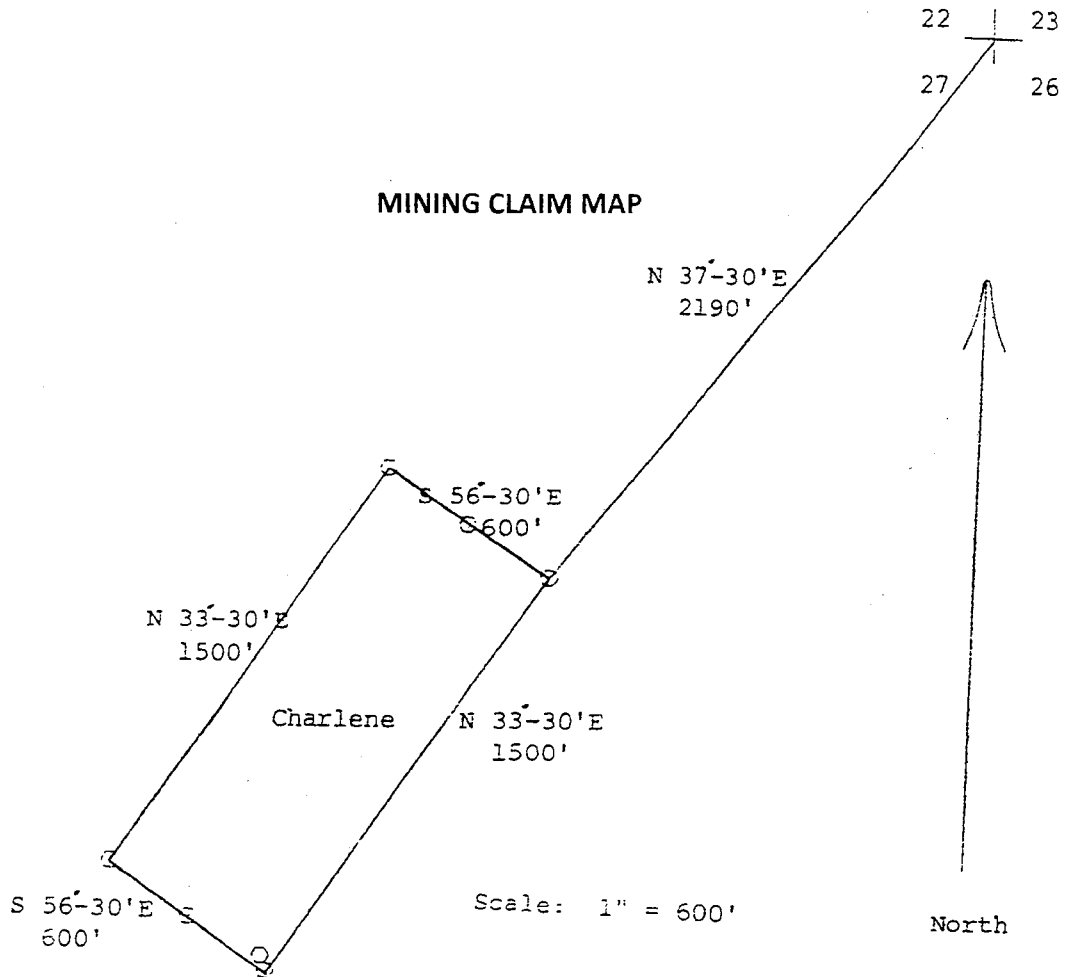
DATED AND POSTED on the ground this 18th day of January 2011

LOCATOR: Robert T. Acken *Robert T. Acken*

Witness: Michelle Musselman *Michelle Musselman*

AMC 405124

AMD 405124



1. The above map depicts the Charlene mining claim, which is located in the Section (s) 27, Township 15 South , Range 22 East, Gila Salt River Base and Meridian, Cochise County, Arizona.
2. The type of corner and location monuments used are as follows: 2'X2'X4' wooden post.
3. The bearings and distances in degrees and feet between claims corners are as depicts on the map.

RECEIVED
BLM AZ STATE OFFICE
2011 JAN 24 P 12:28
PHOENIX, ARIZONA

LOCATION NOTICE FOR LODE MINING CLAIM

NOTICE IS HERBY GIVEN that the Cornado No. 1 lode mining claim has located by Robert T. Acken whose current mailing address is P.O. Box 384 Dragoon, Az 85609.

BLM
Date
Stamp

PHOENIX, ARIZONA

2011 JAN 24 P 12: 29

RECEIVED
BLM AZ STATE OFFICE

The general course of this claim is Northwest to Southeast and it is situated in Cochise County, Arizona. This claim is 1500 feet in length and 570 feet in width. This claim runs from the location monument on which this location notice is posted approximately 554 feet in a Northwest direction to the Northwest end line and 946 feet in a Southeast direction to the Southeast end line. This claim is marked by six monuments, one at each corner and one at the center of each line of the claim.

The location monument on which this notice is posted is situated within Setion 26, Township 15 South , Range 22 East, Gila Salt River Base and Meridian, Arizona and this claim encompasses portions of the following quarter section (s), section (s), Township (s) and Range (s), The Southwest and Southeast quarter of Section 26, Township 15 South, Range 22 East.

Gila Salt River Base and Meridian, Arizona.

The location monument at which notice is posted bears approximately 3350 feet , bearing N 48° E from the common section corner of Sections 26, 27, 34, and 35 of Township 15 South, Range 22 East, G&SRM, and the claims is bounded by other properties as indicated below.

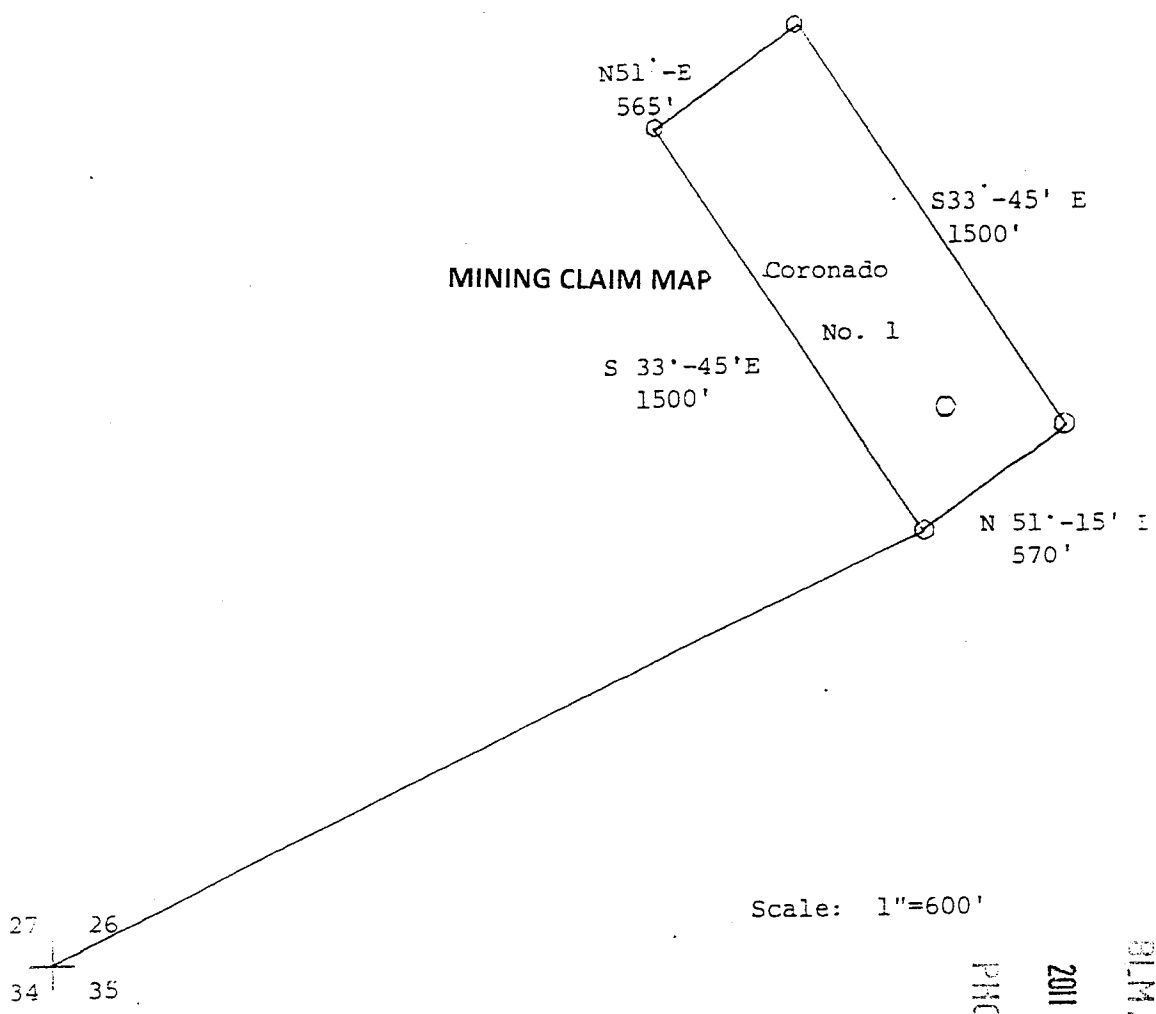
DATED AND POSTED on the ground this 18th day of January 2011.

LOCATOR: Robert T. Acken *Robert T. Acken*

Witness: Michelle Musselman *Michelle Musselman*

AMC 405125

AMC 405125



RECEIVED
BLM AZ STATE OFFICE

2011 JAN 24 P 12: 29

PHOENIX, ARIZONA

1. The above map depicts the Cornado No. 1 mining claim, which is located in the Section (s) 26, Township 15 South , Range 22 East, Gila Salt River Base and Meridian, Cochise County, Arizona.
2. The type of corner and location monuments used are as follows: 2'X2'X4' wooden post.
3. The bearings and distances in degrees and feet between claims corners are as depicts on the map.

LOCATION NOTICE FOR LODE MINING CLAIM

NOTICE IS HERBY GIVEN that the Francine lode mining claim has located by Robert T. Acken whose current mailing address is P.O. Box 384 Dragoon, Az 85609.

RECEIVED
BLM AZ STATE OFFICE
2011 JAN 24 P 12: 29
PHOENIX, ARIZONA
BLM
Date
Stamp

The general course of this claim is Northeast and it is situated in Cochise County, Arizona. This claim is 1500 feet in length and 600 feet in width. This claim runs from the location monument on which this location notice is posted approximately 50 feet in a Northeast direction to the North end line and 1450 feet in a Southwest direction to the South end line. This claim is marked by six monuments, one at each corner and one at the center of each line of the claim.

The location monument on which this notice is posted is situated within Setion 27, Township 15 South , Range 22 East, Gila Salt River Base and Meridian, Arizona and this claim encompasses portions of the following quarter section (s), section (s), Township (s) and Range (s), The Southwest and Southeast quarter of Section 27, Township 15 South, Range 22 East.

Gila Salt River Base and Meridian, Arizona.

The Northeast corner of this claim is situated approximately 3690 feet , bearing S 36° W from the common section corner of Sections 22, 23, 26, and 27 of Township 15 South, Range 22 East, G&SRM, and the claims is bounded by other properties as indicated below.

DATED AND POSTED on the ground this 10th day of January 2011.

LOCATOR: Robert T. Acken 

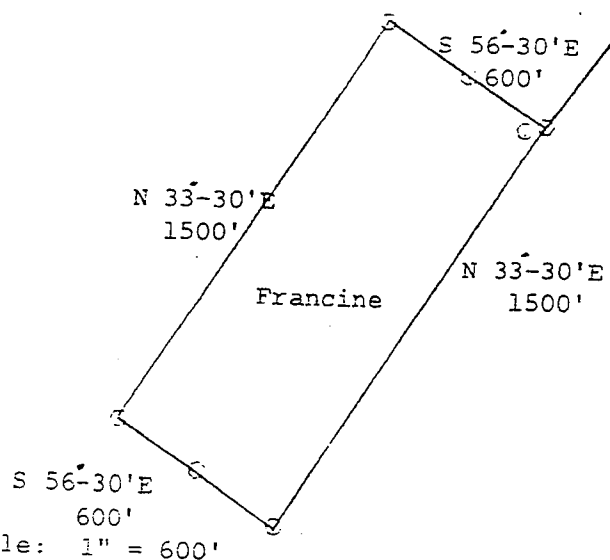
Witness: Michelle Musselman 

AMC 405126

22 26
27

N 36° E
3690'

MINING CLAIM MAP



AMR 405126

RECEIVED
BLM AZ STATE OFFICE
2011 JAN 24 P 12:29
PHOENIX, ARIZONA

1. The above map depicts the Francine mining claim, which is located in the Section (s) 27, Township 15 South , Range 22 East, Gila Salt River Base and Meridian, Cochise County, Arizona.
2. The type of corner and location monuments used are as follows: 2'X2'X4' wooden post.
3. The bearings and distances in degrees and feet between claims corners are as depicts on the map.

LOCATION NOTICE FOR LODE MINING CLAIM

NOTICE IS HERBY GIVEN that the Jane Rae lode mining claim has located by Robert T. Acken whose current mailing address is P.O. Box 384 Dragoon, Az 85609.

BLM
Date
Stamp

RECEIVED
BLM AZ STATE OFFICE
2011 JAN 24 P 12:29
PHOENIX, ARIZONA

The general course of this claim is Northeast and it is situated in Cochise County, Arizona. This claim is 1500 feet in length and 600 feet in width. This claim runs from the location monument on which this location notice is posted approximately 50 feet in a Northeast direction to the North end line and 1450 feet in a Southwest direction to the South end line. This claim is marked by six monuments, one at each corner and one at the center of each line of the claim.

The location monument on which this notice is posted is situated within Setion 27, Township 15 South , Range 22 East, Gila Salt River Base and Meridian, Arizona and this claim encompasses portions of the following quarter section (s), section (s), Township (s) and Range (s), The Southwest and Southeast quarter of Section 27, Township 15 South, Range 22 East.

Gila Salt River Base and Meridian, Arizona.

The Northeast corner of this claim is situated approximately 3720 feet , bearing S 26° 30' W from the common section corner of Sections 22, 23, 26, and 27 of Township 15 South, Range 22 East, G&SRM, and the claims is bounded by other properties as indicated below.

DATED AND POSTED on the ground this 10th day of January 2011.

LOCATOR: Robert T. Acken *Robert T. Acken*

Witness: Michelle Musselman *M. Musselman*

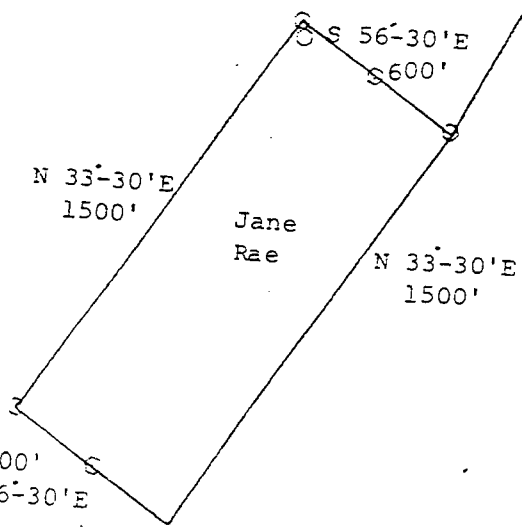
AMC 405127

22/23
27/26

N 26°-30'E
3720'



MINING CLAIM MAP



Scale: 1" = 600'

AMC 405127

PHOENIX, ARIZONA


2011 JAN 24 P 12: 29

RECEIVED
BLM AZ STATE OFFICE

1. The above map depicts the Jane Rae mining claim, which is located in the Section (s) 27, Township 15 South , Range 22 East, Gila Salt River Base and Meridian, Cochise County, Arizona.
2. The type of corner and location monuments used are as follows: 2'X2'X4' wooden post.
3. The bearings and distances in degrees and feet between claims corners are as depicts on the map.

LOCATION NOTICE FOR LODE MINING CLAIM

NOTICE IS HERBY GIVEN that the Rosie R lode mining claim has located by Robert T. Acken whose current mailing address is P.O. Box 384 Dragoon, Az 85609.



The general course of this claim is East to West and it is situated in Cochise County, Arizona. This claim is 450 feet in length and 200 feet in width. This claim runs from the location monument on which this location notice is posted approximately 50 feet in a East direction to the East end line and 400 feet in a West direction to the West end line. This claim is marked by six monuments, one at each corner and one at the center of each line of the claim.

The location monument on which this notice is posted is situated within Setion 26, Township 15 South , Range 22 East, Gila Salt River Base and Meridian, Arizona and this claim encompasses portions of the following quarter section (s), section (s), Township (s) and Range (s), The Northwest and Southwest quarter of Section 26, Township 15 South, Range 22 East.

Gila Salt River Base and Meridian, Arizona.

The Southwest corner of this claim is situated approximately 3010 feet , bearing N 34° E from the common section corner of Sections 26, 27, 34, and 35 of Township 15 South, Range 22 East, G&SRM, and the claims is bounded by other properties as indicated below.

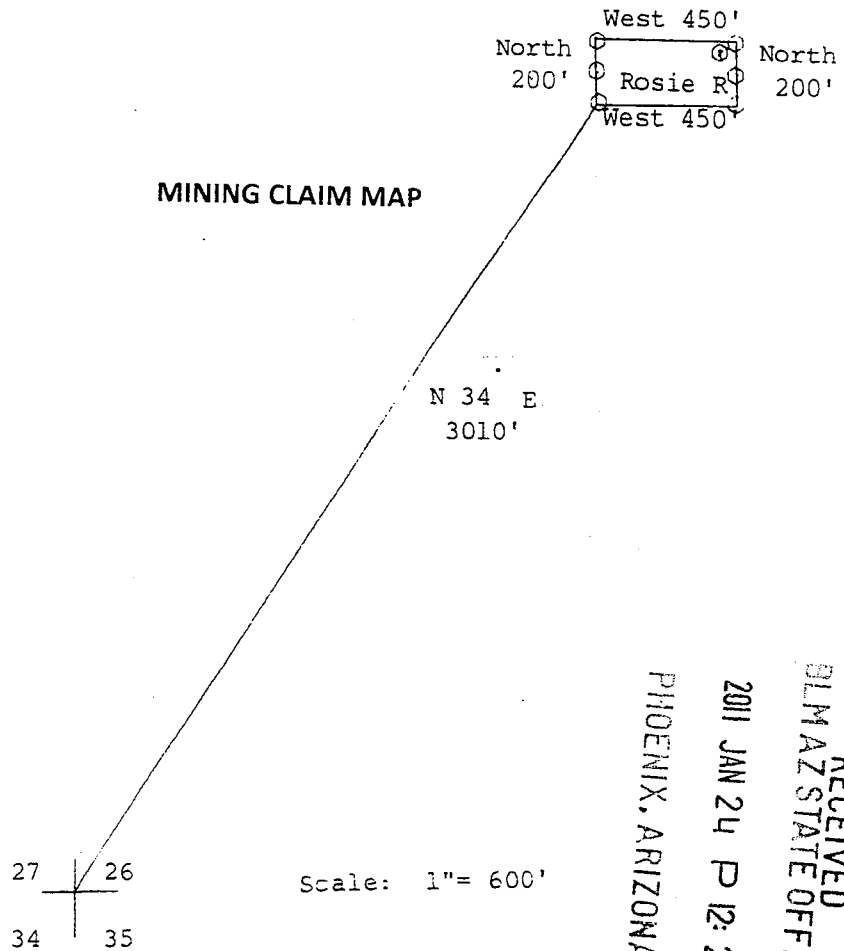
DATED AND POSTED on the ground this 10th day of JANUARY 2011

LOCATOR: Robert T. Acken *Robert T. Acken*

Witness: Michelle Musselman *Michelle Musselman*

AMC 405128

AMC 405128



RECEIVED
 BLM AZ STATE OFFICE
 2011 JAN 24 P 12: 29
 PHOENIX, ARIZONA

1. The above map depicts the Rosie R mining claim, which is located in the Section (s) 26, Township 15 South , Range 22 East, Gila Salt River Base and Meridian, Cochise County, Arizona.
2. The type of corner and location monuments used are as follows: 2'X2'X4' wooden post.
3. The bearings and distances in degrees and feet between claims corners are as depicts on the map.

RUN TIME: 01:11 PM

Adm State: AZ

UNITED STATES DEPARTMENT OF INTERIOR
BUREAU OF LAND MANAGEMENT
GEOGRAPHIC REPORT WITH LAND
Sorted by Serial Number

RUN DATE: 05/19/2011
Page 1 of 2

Serial Number: AZA 011423
Total Case Acres: 2,020.460

<u>Casetype</u>	<u>Case Disp</u>	14	0150S	0220E	<u>Sect</u>	<u>Sur Typ</u>	<u>Sur Num</u>	<u>Suff</u>	<u>Subdivision</u>	<u>Act Pend</u>
311111	CLOSED				027	ALIQ LOTS			S2SE; 1-4;	

Serial Number: AZA 014844
Total Case Acres: 394.910

<u>Casetype</u>	<u>Case Disp</u>	14	0150S	0220E	<u>Sect</u>	<u>Sur Typ</u>	<u>Sur Num</u>	<u>Suff</u>	<u>Subdivision</u>	<u>Act Pend</u>
311111	CLOSED				026	LOTS			8-11;	

Serial Number: AZA 023098FD
Total Case Acres: 77,435.880

<u>Casetype</u>	<u>Case Disp</u>	14	0150S	0220E	<u>Sect</u>	<u>Sur Typ</u>	<u>Sur Num</u>	<u>Suff</u>	<u>Subdivision</u>	<u>Act Pend</u>
221006	CLOSED				027	ALIQ			N2NE,NW;	

Serial Number: AZA 024124FD
Total Case Acres: 61,858.000

<u>Casetype</u>	<u>Case Disp</u>	14	0150S	0220E	<u>Sect</u>	<u>Sur Typ</u>	<u>Sur Num</u>	<u>Suff</u>	<u>Subdivision</u>	<u>Act Pend</u>
221006	CLOSED				027	ALIQ			N2NE,NW;	

Serial Number: AZA 025273
Total Case Acres: 1.000

<u>Casetype</u>	<u>Case Disp</u>	14	0150S	0220E	<u>Sect</u>	<u>Sur Typ</u>	<u>Sur Num</u>	<u>Suff</u>	<u>Subdivision</u>	<u>Act Pend</u>
380913	CLOSED				027	ALIQ LOTS			SE,SW; 1-4;	

RUN TIME: 01:11 PM

Adm State: AZ

UNITED STATES DEPARTMENT OF INTERIOR
BUREAU OF LAND MANAGEMENT
GEOGRAPHIC REPORT WITH LAND
Sorted by Serial Number

RUN DATE: 05/19/2011
Page 2 of 2

Serial Number: AZA 029778

Total Case Acres: 102.740

<u>Casetype</u>	<u>Case Disp</u>				<u>Sect</u>	<u>Sur Typ</u>	<u>Sur Num</u>	<u>Suff</u>	<u>Subdivision</u>	<u>Act Pend</u>
381401	CLOSED	14	0150S	0220E	035	LOTS			5,9,10;	

Serial Number: AZA 033275

Total Case Acres: 1.840

<u>Casetype</u>	<u>Case Disp</u>				<u>Sect</u>	<u>Sur Typ</u>	<u>Sur Num</u>	<u>Suff</u>	<u>Subdivision</u>	<u>Act Pend</u>
360312	CLOSED	14	0150S	0220E	027	ALIQ			SE;	

Serial Number: AZA 035557

Total Case Acres: 559.580

<u>Casetype</u>	<u>Case Disp</u>				<u>Sect</u>	<u>Sur Typ</u>	<u>Sur Num</u>	<u>Suff</u>	<u>Subdivision</u>	<u>Act Pend</u>
381401	CLOSED	14	0150S	0220E	027	FF			SW;S1/2SE;	
					035	LOTS			1,2,3,4;	
						LOTS			5,9,10,13,14;	

DEPARTMENT OF INTERIOR
BUREAU OF LAND MANAGEMENT

Input Parameters for Geographic Report with Land

System Id = CR

Admin State = AZ

Geo State =

Casetype Begins With

Case Disp Txt = AUTHORIZED, CANCELLED, CLOSED, EXPIRED, PENDING, REJECTED, RELINQUISHED, VOID, WITHDRAWN

Mer Twp Rng =

Section =

Mtrs = 14 0150S 0220E 026, 14 0150S 0220E 027, 14 0150S 0220E 035, 14 0150S 0220E 999

Commodity =

Commodity Txt =

Pending Org =

Pend Org Decode =

Total Rows Returned: 12

RUN TIME: 03:16 PM

Adm State: AZ

UNITED STATES DEPARTMENT OF INTERIOR
BUREAU OF LAND MANAGEMENT
GEOGRAPHIC REPORT WITH LAND
Sorted by Meridian Township Range

RUN DATE: 03/11/2011
Page 2 of 3

LOTS 1;

Serial Number: AZA 032355
Total Case Acres: 3.500

<u>Casetype</u>	<u>Case Disp</u>	14	0150S	0220E	<u>Sect</u>	<u>Sur Typ</u>	<u>Sur Num</u>	<u>Suff</u>	<u>Subdivision</u>	<u>Act Pend</u>
281001	AUTHORIZED				025	MS	4197	1		
					036	MS	4197	1		

Serial Number: AZA 033964
Total Case Acres: 320.000

<u>Casetype</u>	<u>Case Disp</u>	14	0150S	0220E	<u>Sect</u>	<u>Sur Typ</u>	<u>Sur Num</u>	<u>Suff</u>	<u>Subdivision</u>	<u>Act Pend</u>
272011	AUTHORIZED				028	ALIQ			SE;	
					034	ALIQ			NW;	

Serial Number: AZA 034871
Total Case Acres: 0.500

<u>Casetype</u>	<u>Case Disp</u>	14	0150S	0220E	<u>Sect</u>	<u>Sur Typ</u>	<u>Sur Num</u>	<u>Suff</u>	<u>Subdivision</u>	<u>Act Pend</u>
380913	AUTHORIZED				025	ALIQ			SW;	
					036	ALIQ			NW;	

Serial Number: AZA 035557
Total Case Acres: 559.580

<u>Casetype</u>	<u>Case Disp</u>	14	0150S	0220E	<u>Sect</u>	<u>Sur Typ</u>	<u>Sur Num</u>	<u>Suff</u>	<u>Subdivision</u>	<u>Act Pend</u>
381401	PENDING				027	FF			SW;S1/2SE;	
						LOTS			1,2,3,4;	
					035	LOTS			5,9,10,13,14;	

RUN TIME: 03:16 PM

Adm State: AZ

UNITED STATES DEPARTMENT OF INTERIOR
BUREAU OF LAND MANAGEMENT
GEOGRAPHIC REPORT WITH LAND
Sorted by Meridian Township Range

RUN DATE: 03/11/2011

Page 3 of 3

Serial Number: AZAR 0032556

Total Case Acres: 281.244

<u>Casetype</u>	<u>Case Disp</u>				<u>Sect</u>	<u>Sur Typ</u>	<u>Sur Num</u>	<u>Suff</u>	<u>Subdivision</u>	<u>Act Pend</u>
285003	AUTHORIZED	14	0150S	0220E	024	ALIQ LOTS			NWNE,SENE; 1,4;	Y Y

RUN TIME: 03:16 PM

Adm State: AZ

UNITED STATES DEPARTMENT OF INTERIOR
BUREAU OF LAND MANAGEMENT
GEOGRAPHIC REPORT WITH LAND
Sorted by Meridian Township Range

RUN DATE: 03/11/2011
Page 1 of 3

Serial Number: AZA 009621

Total Case Acres: 0.770

<u>Casetype</u>	<u>Case Disp</u>	14	0150S	0220E	<u>Sect</u>	<u>Sur Typ</u>	<u>Sur Num</u>	<u>Suff</u>	<u>Subdivision</u>	<u>Act Pend</u>
285003	AUTHORIZED				024	LOTS			4;	
					724	ALIQ			W2SE;	
						LOTS			5;	
						MNR		1	E2E2SW;	
					725	ALIQ			NENW;	
						LOTS			11;	

Serial Number: AZA 019983

Total Case Acres: 1.000

<u>Casetype</u>	<u>Case Disp</u>	14	0150S	0220E	<u>Sect</u>	<u>Sur Typ</u>	<u>Sur Num</u>	<u>Suff</u>	<u>Subdivision</u>	<u>Act Pend</u>
282201	AUTHORIZED				023	ALIQ			NENW;	
						LOTS			9;	
					715	ALIQ			NWNW;	

Serial Number: AZA 020347BF

Total Case Acres: 70,956.170

<u>Casetype</u>	<u>Case Disp</u>	14	0150S	0220E	<u>Sect</u>	<u>Sur Typ</u>	<u>Sur Num</u>	<u>Suff</u>	<u>Subdivision</u>	<u>Act Pend</u>
221006	AUTHORIZED				015	ALIQ			W2;	
					030	ALIQ			SW;	
					031	ALIQ			NW,N2SW;	
						LOTS			3,4;	

Serial Number: AZA 022436FD

Total Case Acres: 13,467.800

<u>Casetype</u>	<u>Case Disp</u>	14	0150S	0220E	<u>Sect</u>	<u>Sur Typ</u>	<u>Sur Num</u>	<u>Suff</u>	<u>Subdivision</u>	<u>Act Pend</u>
221006	AUTHORIZED				022	ALIQ			N2NW,SWNW;	



AS TO AN UNDIVIDED 5% INTEREST TO ROBERT C DURHAM & NADINE M. DURAM TRUSTEES OF THE ROBERT NADINE DURHAM FAMILY REV TRUST DATED MARCH 30, 2007 AS TO UNDIVIDED 5% INTEREST. 11-21-07

PARCEL-208-00-2 CYPRUS MINES CORPORATION TO ROBERT CARL DURHAM & NADINE DURHAM & BILLY JOE SMITH. 10-04-02

PARCEL-208-00-3A ROBERT CARL DURHAM & NADINE DURAM AS TO AN UNDIVIDED 50% INTEREST TO ROBERT C. DURHAM & NADINE M. DURAM TRUSTEES OF THE ROBERT & NADINE DURHAM FAMILY REV TRUST DATED MARCH 30, 2007 AS TO AN UNDIVIDED 50% INTEREST. 11-21-07

ROBERT CARL DURHAM & NADINE M. DURHAM & BILLY JOE SMITH & BETTY LOU SMITH. IN CAFE OF C BAR RANCH

JOHNS MINING "CORR"

U.S.A

ARIZONA

ARIZONA

PARCEL-208-00-1A CYPRUS TO NORD RESOURCES 6-15-1999

PARCEL-208-00-80 THOMAS WILLIAM ODATEY TO YORK FARMS INC. 3-21-1991

PARCEL-208-00-13A GEORGE N STEWART & kV STICKRADT, A WIDOW TO B. JOE SMITH & BETTY LOU SMITH. 11-02-05

PARCEL-208-00-13B GEORGE N STEWART & kV STICKRADT, A WIDOW TO B. JOE SMITH & BETTY LOU SMITH. 11-02-05

PARCEL-208-00-2C GEORGE N STEWART & kV STICKRADT, A WIDOW TO B. JOE SMITH & BETTY LOU SMITH. 11-02-05

PARCEL-208-00-3B CYPRUS MINES CORPORATION TO ROBERT CARL DURHAM & NADINE M. DURAM & BILLY JOE SMITH. 10-04-02

PARCEL-208-15-0050 RISING STAR CAPITAL LLC CONVEYED TO BENSON 5200 LLC 08-01-06

PARCEL-208-15-0040 RISING STAR CAPITAL LLC CONVEYED TO BENSON 5200 LLC 08-01-06

PARCEL-208-15-10B RISING STAR CAPITAL LLC CONVEYED TO BENSON 5200 LLC 08-01-06

PARCEL-208-15-14 RISING STAR CAPITAL LLC CONVEYED TO BENSON 5200 LLC 08-01-06

PARCEL-208-19-14 RISING STAR CAPITAL LLC CONVEYED TO BENSON 5200 LLC 08-01-06

PARCEL-208-19-14 RISING STAR CAPITAL LLC CONVEYED TO BENSON 5200 LLC 08-01-06

PARCEL-208-19-00B RISING STAR CAPITAL LLC CONVEYED TO BENSON 5200 LLC 08-01-06

PARCEL-208-15-18 RISING STAR CAPITAL LLC CONVEYED TO BENSON 5200 LLC 08-01-06

PARCEL-208-15-16B RISING STAR CAPITAL LLC CONVEYED TO BENSON 5200 LLC 08-01-06

PARCEL-208-15-15D&12F ARCHIE R DURHAM TO BILLIE JOE SMITH AND BETTY LOU SMITH

PARCEL-208-19-001H ROBERT C DURHAM & NADINE M. DURAM TRUSTEES OF THE ROBERT & NADINE DURHAM FAMILY REV TRUST DATED MARCH 30, 2007

PARCEL-208-19-001J WESLEY SHANE SMITH JOLYN JUNE SMITH

PARCEL-208-15-18 RISING STAR CAPITAL LLC CONVEYED TO BENSON 5200 LLC 08-01-06

PARCEL-208-15-12E BILLIE JOE SMITH AND BETTY LOU SMITH

PARCEL-208-19-001G RISING STAR CAPITAL LLC CONVEYED TO BENSON 5200 LLC 08-01-06

PARCEL-208-15-16C RISING STAR CAPITAL LLC CONVEYED TO BENSON 5200 LLC 08-01-06

PARCEL-208-15-16E&12D ARCHIE JOE SMITH & CASSIE LANG SMITH

The United States of America,

To all to whom these presents shall come, Greeting:

WHEREAS, a Certificate of the Register of the Land Office at **Phoenix, Arizona,** has been deposited in the General Land Office, whereby it appears that, pursuant to the Act of Congress of May 20, 1862, "To Secure Homesteads to Actual Settlers on the Public Domain," and the acts supplemental thereto, the claim of **William L. Hyatt**

has been established and duly consummated, in conformity to law, for the **northeast quarter of Section thirty-four and the east half of the northwest quarter and the northwest quarter of the northwest quarter of Section thirty-five in Township fifteen south of Range twenty-two east of the Gila and Salt River Meridian, Arizona, containing two hundred eighty acres,**

according to the Official Plat of the Survey of the said Land, returned to the GENERAL LAND OFFICE by the Surveyor-General:

NOW KNOW YE, That there is, therefore, granted by the UNITED STATES unto the said claimant the tract of Land above described; TO HAVE AND TO HOLD the said tract of Land, with the appurtenances thereof, unto the said claimant and to the heirs and assigns of the said claimant forever; subject to any vested and accrued water rights for mining, agricultural, manufacturing, or other purposes, and rights to ditches and reservoirs used in connection with such water rights, as may be recognized and acknowledged by the local customs, laws, and decisions of courts; and there is reserved from the lands hereby granted, a right of way thereon for ditches or canals constructed by the authority of the United States.

IN TESTIMONY WHEREOF, I, **Woodrow Wilson**

President of the United States of America, have caused these letters to be made Patent, and the seal of the General Land Office to be hereunto affixed.

GIVEN under my hand, at the City of Washington, the **NINTH**

(SEAL.)

day of **MARCH** in the year of our Lord one thousand nine hundred and **SIXTEEN** and of the Independence of the United States the one hundred and **FORTIETH.**

By the President:

By

Woodrow Wilson,
M. K. Gulick, Assistant Secretary.
L. L. G. Lammars,
Recorder of the General Land Office.

RECORD OF PATENTS: Patent Number **518076**

Phoenix 033187 and 052249.

The United States of America,

To all to whom these presents shall come, Greeting:

WHEREAS, a Certificate of the Register of the Land Office at **Phoenix, Arizona,** has been deposited in the General Land Office, whereby it appears that, pursuant to the Act of Congress of May 20, 1862, "To Secure Homesteads to Actual Settlers on the Public Domain," and the acts supplemental thereto, the claim of **William L. Hyatt**

has been established and duly consummated, in conformity to law, for the **Lots eight, nine, ten and eleven of Section twenty-six and the Lots one, two, three and four and the south half of the southeast quarter of Section twenty-seven in Township fifteen south of Range twenty-two east of the Gila and Salt River Meridian, Arizona,** containing three hundred sixty acres and twenty hundredths of an acre,

according to the Official Plat of the Survey of the said Land, returned to the GENERAL LAND OFFICE by the Surveyor-General:

NOW KNOW YE, That there is, therefore, granted by the UNITED STATES unto the said claimant the tract of Land above described; TO HAVE AND TO HOLD the said tract of Land, with the appurtenances thereof, unto the said claimant and to the heirs and assigns of the said claimant forever; subject to any vested and accrued water rights for mining, agricultural, manufacturing, or other purposes, and rights to ditches and reservoirs used in connection with such water rights, as may be recognized and acknowledged by the local customs, laws, and decisions of courts; and there is reserved from the lands hereby granted, a right of way thereon for ditches or canals constructed by the authority of the United States. Excepting and reserving, however, to the United States all the coal and other minerals in the lands so entered and patented, together with the right to prospect for, mine, and remove the same pursuant to the provisions and limitations of the Act of December 29, 1916 (39 Stat., 862).

IN TESTIMONY WHEREOF, I, **Warren G. Harding,**

President of the United States of America, have caused these letters to be made Patent, and the seal of the General Land Office to be hereunto affixed.

GIVEN under my hand, at the City of Washington, the **SEVENTH**

(SEAL.)

day of **FEBRUARY** in the year of our Lord one thousand nine hundred and **TWENTY-THREE** and of the Independence of the United States the one hundred and **FORTY-SEVENTH.**

By the President:

By

Warren G. Harding

Viola G. Pugh

W. P. LeRoy

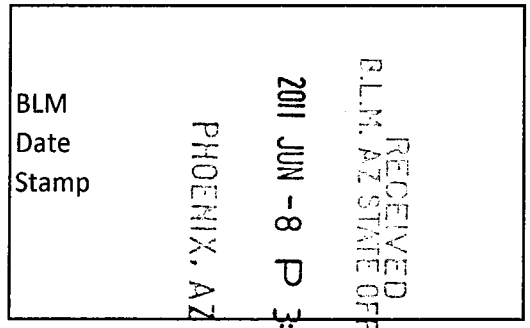
Secretary.

Recorder of the General Land Office.

RECORD OF PATENTS: Patent Number **895420**

LOCATION NOTICE FOR LODE MINING CLAIM

NOTICE IS HERBY GIVEN that the Burro A lode mining claim has located by Nord Resources Corporation whose current mailing address is P.O. Box 384 Dragoon, Az 85609.



The general course of this claim is East to West and it is situated in Cochise County, Arizona. This claim is 1500 feet in length and 600 feet in width. This claim runs from the location monument on which this location notice is posted approximately 550 feet in a West direction to the West end line and 950 feet in a East direction to the East end line. This claim is marked by six monuments, one at each corner and one at the center of each line of the claim.

The location monument on which this notice is posted is situated within Setion 26, Township 15 South , Range 22 East, Gila Salt River Base and Meridian, Arizona and this claim encompasses portions of the following quarter section (s), section (s), Township (s) and Range (s), The Southeast quarter of Section 27 and the Southwest quarter of Section 26, Township 15 South, Range 22 East. Gila Salt River Base and Meridian, Arizona.

The Southwest corner of this claim is situated approximately 1830 feet , bearing N 10° 45' W from the common section corner of Sections 26, 27, 34, and 35 of Township 15 South, Range 22 East, G&SRM, and the claims is bounded by other properties as indicated below.

DATED AND POSTED on the ground this 8TH day of June, 2011.

LOCATOR: Robert T. Acken *Robert T. Acken*

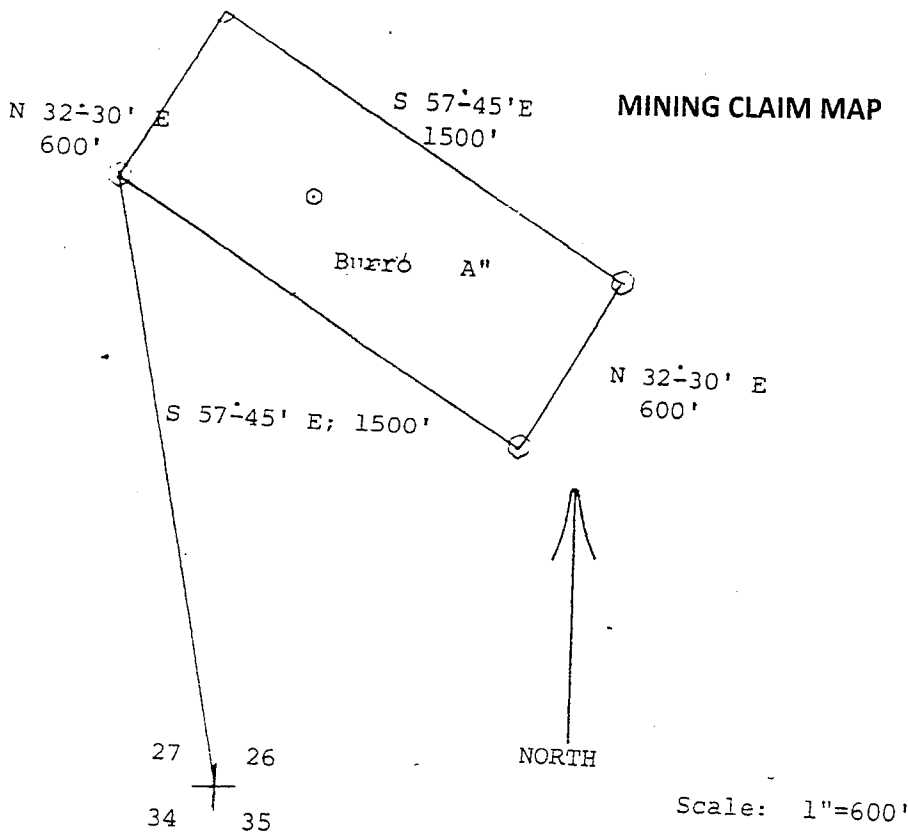
Witness: Nick Travassos *Nick Travassos*

ANC408180

RECEIVED
BLM, AZ STATE OFFICE

2011 JUN -8 P 3:47

PHOENIX, AZ



1. The above map depicts the Burro A mining claim, which is located in the Section (s) 26 and 27, Township 15 South , Range 22 East, City Salt River Base and Meridian, Cochise County, Arizona.
2. The type of corner and location monuments used are as follows: 2'X2'X4' wooden post.
3. The bearings and distances in degrees and feet between claims corners are as depicts on the map.

AMC408180

RANGE 22 EAST

RANGE 23 EAST

